



# The Sizewell C Project

---

## 2.3 Works Plans - Part 2 of 3

---

Rev 2021

Planning Act 2008  
Infrastructure Planning (Applications: Prescribed Forms and Procedure) Regulations 2009

Revision: 1.0  
Applicable Regulation: Regulation 5(2)(j)  
PINS Reference Number: EN010012



# Works Plans – For Approval

| Drawing Number               | Revision | Drawing Title   | Scale    | Sheet Size |
|------------------------------|----------|---|----------|------------|
| <b>Works Plans – Part 1</b>  |          |   |          |            |
| SZC-SZ0204-XX-000-DRW-100479 | 02       | Works Plans Overview                                      | 1:125000 | A1         |
| SZC-SZ0204-XX-000-DRW-100480 | 02       | Works Plans Key Plan 1                                    | 1:40000  | A1         |
| SZC-SZ0204-XX-000-DRW-100481 | 02       | Works Plans Key Plan 2                                    | 1:40000  | A1         |
| SZC-SZ0204-XX-000-DRW-100514 | 01       | Works Plans Key Plan 3                                    | 1:40000  | A1         |
| <b>Works Plans – Part 2</b>  |          |   |          |            |
| SZ/WP/01                     | 03       | Main Development Site & Rail Works Plans - Key Plan 3     | 1:10000  | A0         |
| SZ/WP/02                     | 02       | Main Development Site & Rail Works Plans - Key Plan 4     | 1:10000  | A0         |
| SZ/WP/03                     | 04       | Main Development Site & Rail Works Plans - Sheet 1 of 28  | 1:2500   | A0         |
| SZ/WP/04                     | 04       | Main Development Site & Rail Works Plans - Sheet 2 of 28  | 1:2500   | A0         |
| SZ/WP/05                     | 03       | Main Development Site & Rail Works Plans - Sheet 3 of 28  | 1:2500   | A0         |
| SZ/WP/06                     | 03       | Main Development Site & Rail Works Plans - Sheet 4 of 28  | 1:2500   | A0         |
| SZ/WP/07                     | 02       | Main Development Site & Rail Works Plans - Sheet 5 of 28  | 1:3000   | A0         |
| SZ/WP/08                     | 02       | Main Development Site & Rail Works Plans - Sheet 6 of 28  | 1:3000   | A0         |
| SZ/WP/09                     | 03       | Main Development Site & Rail Works Plans - Sheet 7 of 28  | 1:2500   | A0         |
| SZ/WP/10                     | 04       | Main Development Site & Rail Works Plans - Sheet 8 of 28  | 1:2500   | A0         |
| SZ/WP/12                     | 02       | Main Development Site & Rail Works Plans - Sheet 9 of 28  | 1:2500   | A0         |
| SZ/WP/13                     | 02       | Main Development Site & Rail Works Plans - Sheet 10 of 28 | 1:2500   | A0         |
| SZ/WP/14                     | 02       | Sports Facilities Works Plans - Sheet 11 of 28            | 1:1250   | A1         |
| SZ/WP/15                     | 02       | Fen Meadow - Halesworth Works Plans - Sheet 12 of 28      | 1:1250   | A1         |
| SZ/WP/16                     | 02       | Fen Meadow - Benhall Works Plans - Sheet 13 of 28         | 1:2500   | A1         |
| SZ/WP/17                     | 02       | Marsh Harrier Habitat Works Plans - Sheet 14 of 28        | 1:2500   | A1         |

# Works Plans – For Approval

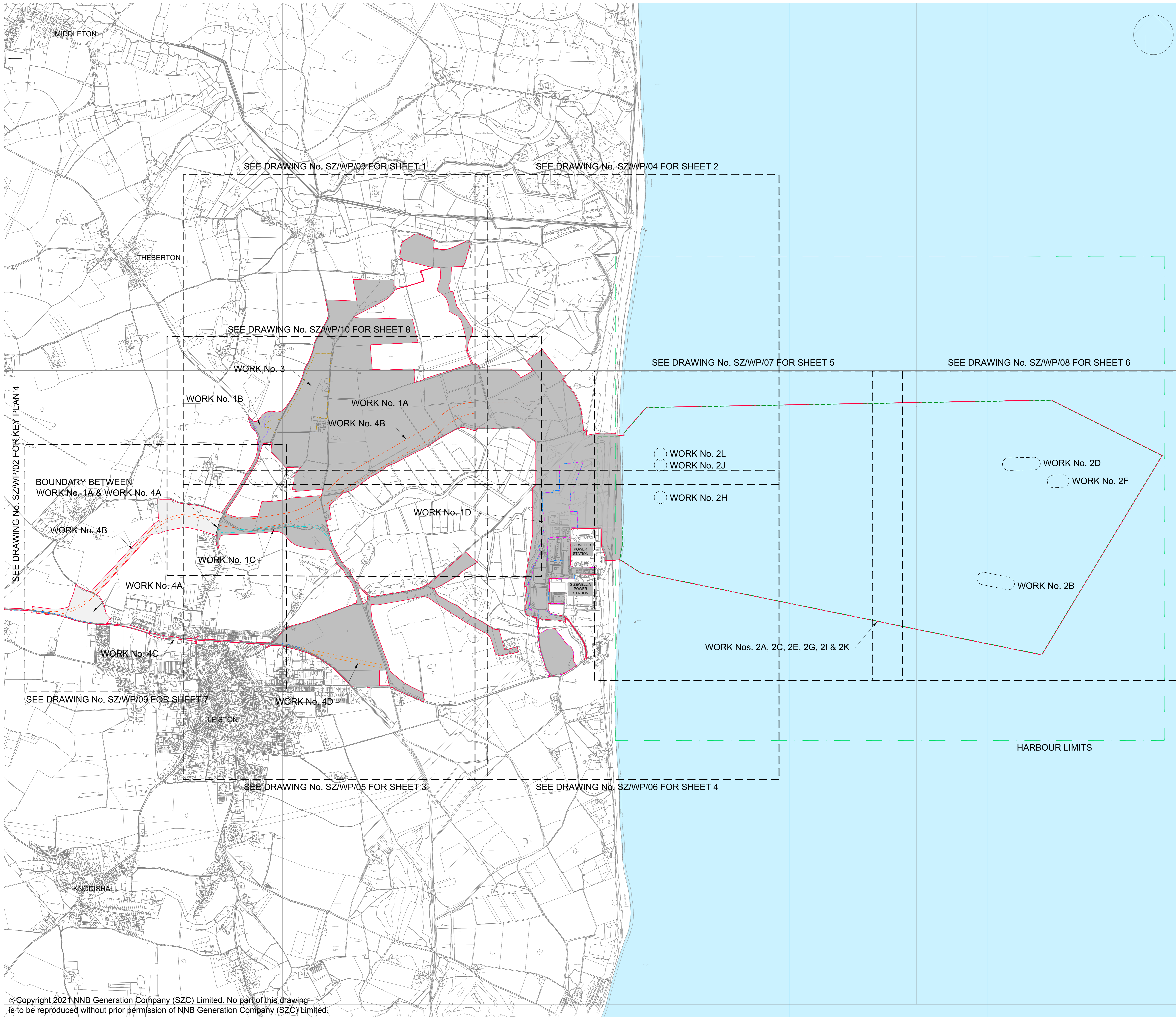
| Drawing Number               | Revision | Drawing Title   | Scale  | Sheet Size |
|------------------------------|----------|---|--------|------------|
| <b>Works Plans – Part 3</b>  |          |   |        |            |
| SZC-SZ0204-XX-000-DRW-100250 | 03       | Northern Park and Ride Works Plans - Sheet 15 of 28                     | 1:2500 | A1         |
| SZC-SZ0204-XX-000-DRW-100251 | 03       | Southern Park And Ride Works Plans - Sheet 16 of 28                     | 1:2500 | A1         |
| SZC-SZ0204-XX-000-DRW-100252 | 03       | Two Village Bypass Works Plans - Sheet 17 of 28                         | 1:2500 | A1         |
| SZC-SZ0204-XX-000-DRW-100462 | 03       | Two Village Bypass Works Plans - Sheet 18 of 28                         | 1:2500 | A1         |
| SZC-SZ0204-XX-000-DRW-100253 | 03       | Sizewell Link Road Works Plans - Sheet 19 of 28                         | 1:2500 | A1         |
| SZC-SZ0204-XX-000-DRW-100254 | 03       | Sizewell Link Road Works Plans - Sheet 20 of 28                         | 1:2500 | A1         |
| SZC-SZ0204-XX-000-DRW-100255 | 03       | Sizewell Link Road Works Plans - Sheet 21 of 28                         | 1:2500 | A1         |
| SZC-SZ0204-XX-000-DRW-100484 | 03       | Sizewell Link Road Works Plans - Sheet 22 of 28                         | 1:2500 | A1         |
| SZC-SZ0204-XX-000-DRW-100261 | 03       | Freight Management Facility Works Plan Sheet 23 of 28                   | 1:1250 | A1         |
| SZC-SZ0204-XX-000-DRW-100256 | 03       | Yoxford Roundabout Works Plan- Sheet 24 of 28                           | 1:1250 | A1         |
| SZC-SZ0204-XX-000-DRW-100260 | 02       | A12 / B1119 Junction at Saxmundham Works Plans - Sheet 25 of 28         | 1:1250 | A1         |
| SZC-SZ0204-XX-000-DRW-100258 | 02       | A1094 / B1069 Junction South Of Knodishall Works Plans - Sheet 26 of 28 | 1:1250 | A1         |
| SZC-SZ0204-XX-000-DRW-100259 | 03       | A12 / A144 Junction South Of Bramfield Works Plans - Sheet 27 of 28     | 1:1250 | A1         |
| SZ/WP/18                     | 01       | Fen Meadow - Pakenham Works Plans - Sheet 28 of 28                      | 1:5000 | A1         |

# Works Plans For Approval – Revisions Schedule

| Drawing Number               | Revision | Drawing Title   | Amendments   |
|------------------------------|----------|---|--|
| <b>Works Plans Part 1</b>    |          |   |  |
| SZC-SZ0204-XX-000-DRW-100479 | 02       | Works Plans Overview                                      | No change  |
| SZC-SZ0204-XX-000-DRW-100480 | 02       | Works Plans Key Plan 1                                    | No change  |
| SZC-SZ0204-XX-000-DRW-100481 | 02       | Works Plans Key Plan 2                                    | No change  |
| SZC-SZ0204-XX-000-DRW-100514 | 01       | Works Plans Key Plan 3                                    | No change  |
| <b>Works Plans Part 2</b>    |          |   |  |
| SZ/WP/01                     | 03       | Main Development Site & Rail Works Plans - Key Plan 3     | Updated to include corrections to Work Areas 1B and 4B so they align with design plans for approval. |
| SZ/WP/02                     | 02       | Main Development Site & Rail Works Plans - Key Plan 4     | No change  |
| SZ/WP/03                     | 04       | Main Development Site & Rail Works Plans - Sheet 1 of 28  | Updated to include corrections to Work Areas 1B and 4B so they align with design plans for approval. |
| SZ/WP/04                     | 04       | Main Development Site & Rail Works Plans - Sheet 2 of 28  | Updated to include corrections to Work Areas 1B and 4B so they align with design plans for approval. |
| SZ/WP/05                     | 03       | Main Development Site & Rail Works Plans - Sheet 3 of 28  | No change  |
| SZ/WP/06                     | 03       | Main Development Site & Rail Works Plans - Sheet 4 of 28  | No change  |
| SZ/WP/07                     | 02       | Main Development Site & Rail Works Plans - Sheet 5 of 28  | No change  |
| SZ/WP/08                     | 02       | Main Development Site & Rail Works Plans - Sheet 6 of 28  | No change  |
| SZ/WP/09                     | 03       | Main Development Site & Rail Works Plans - Sheet 7 of 28  | No change  |
| SZ/WP/10                     | 04       | Main Development Site & Rail Works Plans - Sheet 8 of 28  | Updated to include corrections to Work Areas 1B and 4B so they align with design plans for approval. |
| SZ/WP/12                     | 02       | Main Development Site & Rail Works Plans - Sheet 9 of 28  | No change  |
| SZ/WP/13                     | 02       | Main Development Site & Rail Works Plans - Sheet 10 of 28 | No change  |
| SZ/WP/14                     | 02       | Sports Facilities Works Plans - Sheet 11 of 28            | No change  |
| SZ/WP/15                     | 02       | Fen Meadow - Halesworth Works Plans - Sheet 12 of 28      | No change  |
| SZ/WP/16                     | 02       | Fen Meadow - Benhall Works Plans - Sheet 13 of 28         | No change  |
| SZ/WP/17                     | 02       | Marsh Harrier Habitat Works Plans - Sheet 14 of 28        | No change  |

# Works Plans For Approval – Revisions Schedule

| Drawing Number               | Revision | Drawing Title   | Amendments |
|------------------------------|----------|---|------------|
| <b>Works Plans Part 3</b>    |          |   |            |
| SZC-SZ0204-XX-000-DRW-100250 | 03       | Northern Park and Ride Works Plans - Sheet 15 of 28                     | No change  |
| SZC-SZ0204-XX-000-DRW-100251 | 03       | Southern Park And Ride Works Plans - Sheet 16 of 28                     | No change  |
| SZC-SZ0204-XX-000-DRW-100252 | 03       | Two Village Bypass Works Plans - Sheet 17 of 28                         | No change  |
| SZC-SZ0204-XX-000-DRW-100462 | 03       | Two Village Bypass Works Plans - Sheet 18 of 28                         | No change  |
| SZC-SZ0204-XX-000-DRW-100253 | 03       | Sizewell Link Road Works Plans - Sheet 19 of 28                         | No change  |
| SZC-SZ0204-XX-000-DRW-100254 | 03       | Sizewell Link Road Works Plans - Sheet 20 of 28                         | No change  |
| SZC-SZ0204-XX-000-DRW-100255 | 03       | Sizewell Link Road Works Plans - Sheet 21 of 28                         | No change  |
| SZC-SZ0204-XX-000-DRW-100484 | 03       | Sizewell Link Road Works Plans - Sheet 22 of 28                         | No change  |
| SZC-SZ0204-XX-000-DRW-100261 | 03       | Freight Management Facility Works Plan Sheet 23 of 28                   | No change  |
| SZC-SZ0204-XX-000-DRW-100256 | 03       | Yoxford Roundabout Works Plan- Sheet 24 of 28                           | No change  |
| SZC-SZ0204-XX-000-DRW-100260 | 02       | A12 / B1119 Junction at Saxmundham Works Plans - Sheet 25 of 28         | No change  |
| SZC-SZ0204-XX-000-DRW-100258 | 02       | A1094 / B1069 Junction South Of Knodishall Works Plans - Sheet 26 of 28 | No change  |
| SZC-SZ0204-XX-000-DRW-100259 | 03       | A12 / A144 Junction South Of Bramfield Works Plans - Sheet 27 of 28     | No change  |
| SZ/WP/18                     | 01       | Fen Meadow - Pakenham Works Plans - Sheet 28 of 28                      | No change  |



**NOTES:**  
 1. ORDNANCE SURVEY MASTERMAP DATA ADOPTED AS DRAWING BACKGROUND DATA.

- KEY:**
- ORDER LIMITS
  - WORK No. 1A
  - WORK No. 2A, 2C, 2E, 2G, 2I & 2K
  - WORK No. 2L, 2J, 2H, 2D, 2F & 2B AS LABELLED
  - WORK No. 4A
  - HARBOUR LIMITS
  - WORK No. 1B
  - WORK No. 1C
  - WORK No. 1D
  - WORK No. 1E
  - WORK No. 2
  - WORK No. 3
  - WORK No. 4B
  - WORK No. 4C
  - WORK No. 4D

| REVISION | DATE     | DRAWN | CHECKED | REASONS FOR REVISION / COMMENTS                            | APPROVED |
|----------|----------|-------|---------|--|----------|
| 03       | JUN 2021 | SB    | NP      | DCO APPLICATION - DEADLINE 2 SUBMISSION (Dated 2 Jun 2021) | SZC Co   |
| 02       | JAN 2021 | SB    | NP      | PROPOSED CHANGES TO THE DCO APPLICATION - JANUARY 2021     | SZC Co   |
| 01       | FEB 2020 | SB    | NP      | DCO SUBMISSION   | SZC Co   |

**NOT PROTECTIVELY MARKED**

**COPYRIGHT:**  
 Reproduced from Ordnance Survey map with the permission of Ordnance Survey on behalf of the controller of Her Majesty's Stationery Office © Crown copyright (2021).  
 All Rights reserved. NNB GenCo Licence: 0100060408

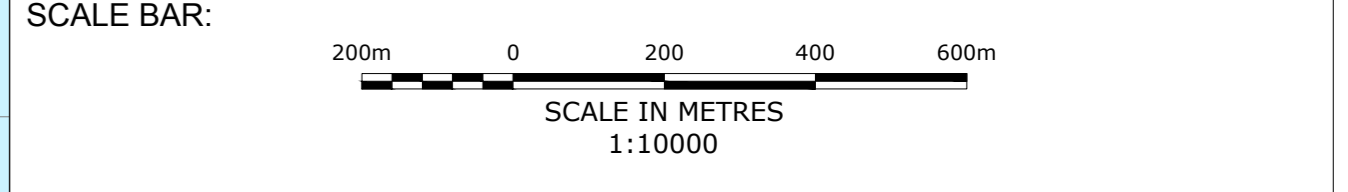


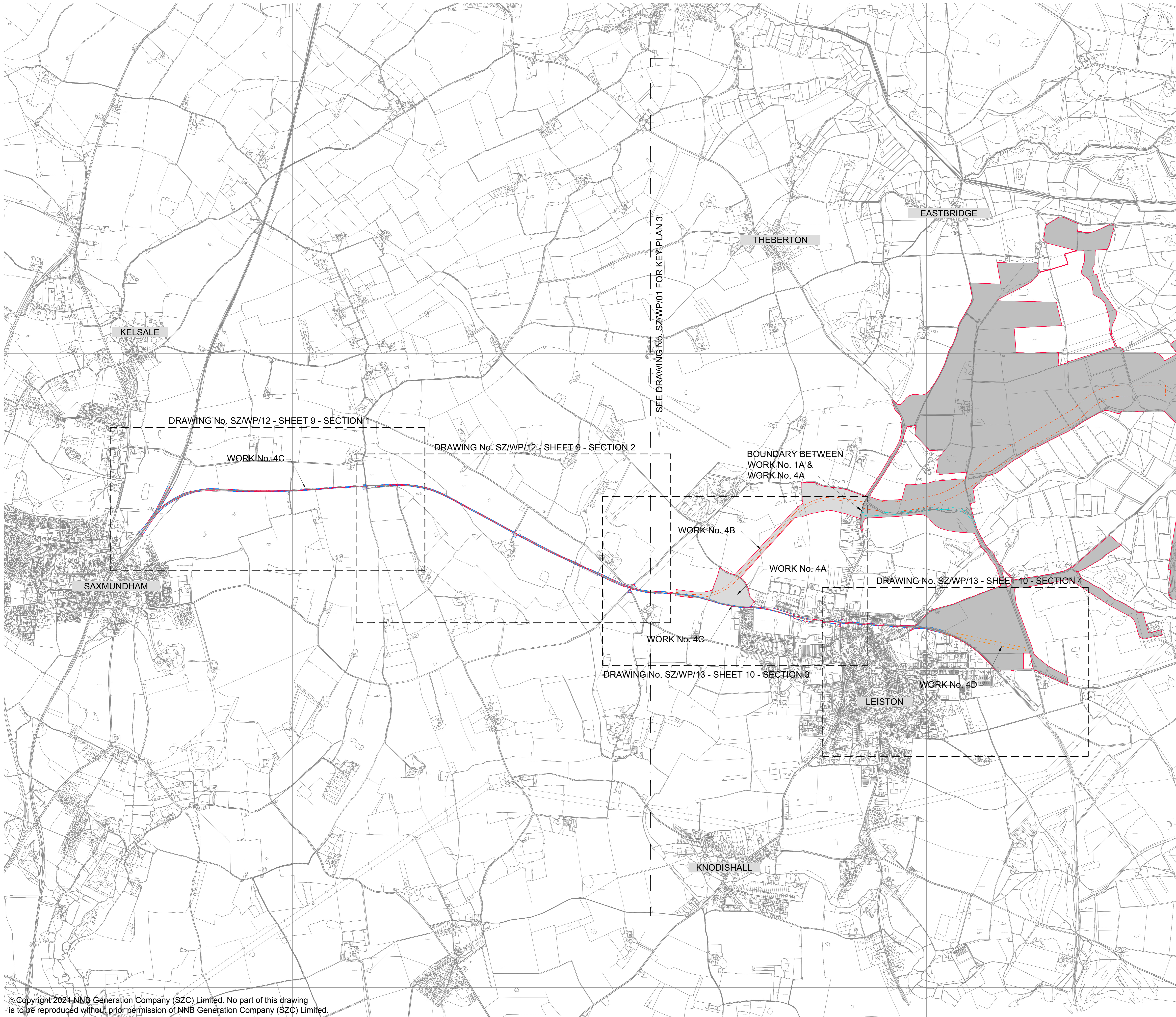
**PROJECT:**  
 SIZEWELL C

**DOCUMENT:**  
 WORKS PLANS  
 REGULATION 5(2)(j)

**DRAWING TITLE:**  
 MAIN DEVELOPMENT SITE & RAIL  
 WORKS PLANS - KEY PLAN 3

**DRAWING NO.:** SZ/WP/01 **REVISION:** 03  
**DATE:** JUN 2021 **DRAWN:** SB **SCALE:** 1:10000@A0





**NOTES:**  
 1. ORDNANCE SURVEY MASTERMAP DATA ADOPTED AS DRAWING BACKGROUND DATA.

- KEY:**
- ORDER LIMITS
  - ORDER WORK AREAS
  - WORK No. 4A
  - WORK No. 4B
  - WORK No. 4C
  - WORK No. 4D

|          |          |       |         |  |          |
|----------|----------|-------|---------|--|----------|
| 02       | JAN 2021 | SB    | NP      | PROPOSED CHANGES TO THE DCO APPLICATION - JANUARY 2021 | SZC Co   |
| 01       | FEB 2020 | SB    | NP      | DCO SUBMISSION   | SZC Co   |
| REVISION | DATE     | DRAWN | CHECKED | REASONS FOR REVISION / COMMENTS                        | APPROVED |

NOT PROTECTIVELY MARKED

**COPYRIGHT:**  
 Reproduced from Ordnance Survey map with the permission of Ordnance Survey on behalf of the controller of Her Majesty's Stationery Office © Crown copyright (2021).  
 All Rights reserved. NNB GenCo Licence: 0100060408



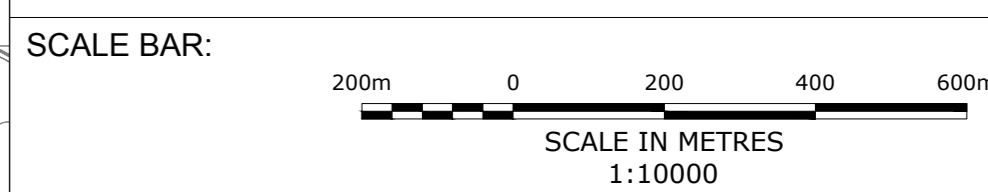
PROJECT:  
**SIZEWELL C**

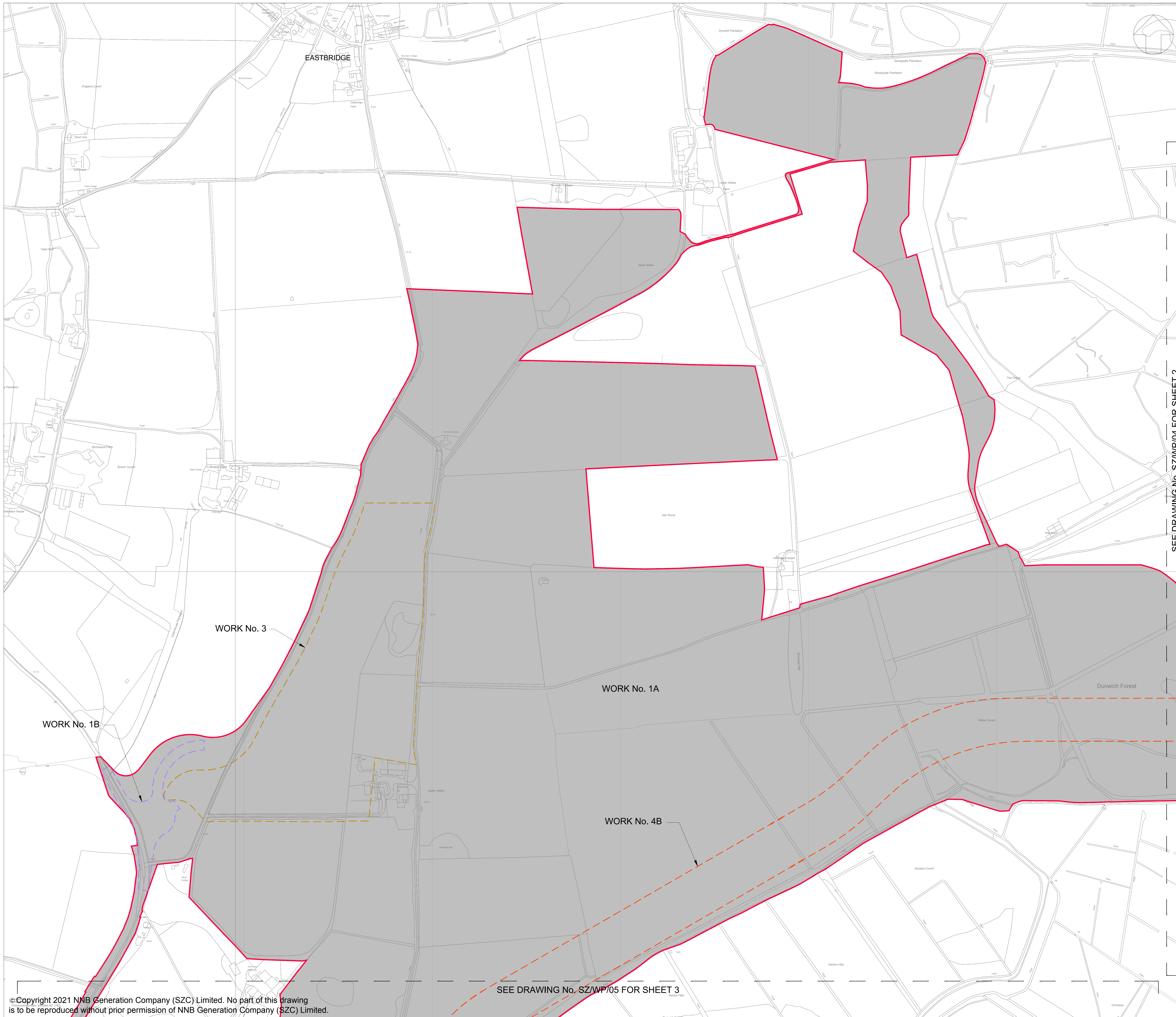
DOCUMENT:  
**WORKS PLANS  
 REGULATION 5(2)(j)**

DRAWING TITLE:  
**MAIN DEVELOPMENT SITE & RAIL  
 WORKS PLANS - KEY PLAN 4**

DRAWING NO:  
**SZWP/02** REVISION:  
**02**

DATE:  
**JAN 2021** DRAWN:  
**SB** SCALE:  
**1:10000@A0**

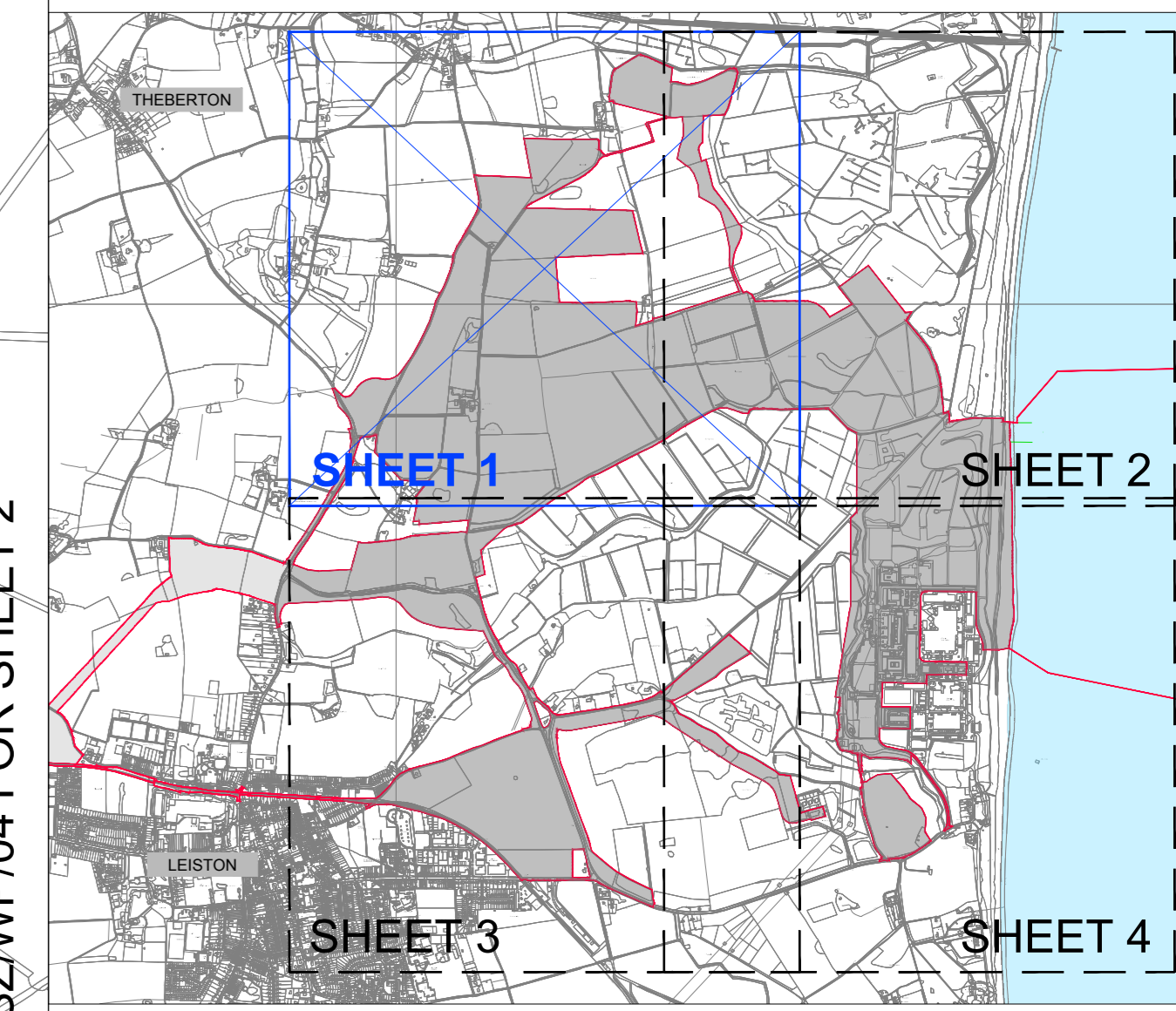




**NOTES:**  
 1. ORDNANCE SURVEY MASTERMAP DATA ADOPTED AS DRAWING BACKGROUND DATA.

**KEY:**

|  |              |
|--|--------------|
|  | ORDER LIMITS |
|  | WORK No. 1A  |
|  | WORK No. 1B  |
|  | WORK No. 3   |
|  | WORK No. 4B  |



|          |          |       |         |  |          |
|----------|----------|-------|---------|--|----------|
| 04       | JUN 2021 | SB    | NP      | DCO APPLICATION - DEADLINE 2 SUBMISSION (Dated 2 Jun 2021) | SZC Co   |
| 03       | FEB 2021 | SB    | NP      | RESPONSE TO PINS PROCEDURAL DECISION 5 (Dated 22 Jan 2021) | SZC Co   |
| 02       | JAN 2021 | SB    | NP      | PROPOSED CHANGES TO THE DCO APPLICATION - JANUARY 2021     | SZC Co   |
| 01       | FEB 2020 | SB    | NP      | DCO SUBMISSION   | SZC Co   |
| REVISION | DATE     | DRAWN | CHECKED | REASONS FOR REVISION / COMMENTS                            | APPROVED |

**NOT PROTECTIVELY MARKED**

**COPYRIGHT:**  
 Reproduced from Ordnance Survey map with the permission of Ordnance Survey on behalf of the controller of Her Majesty's Stationery Office © Crown copyright (2021). All Rights reserved. NNB GenCo Licence: 0100060408

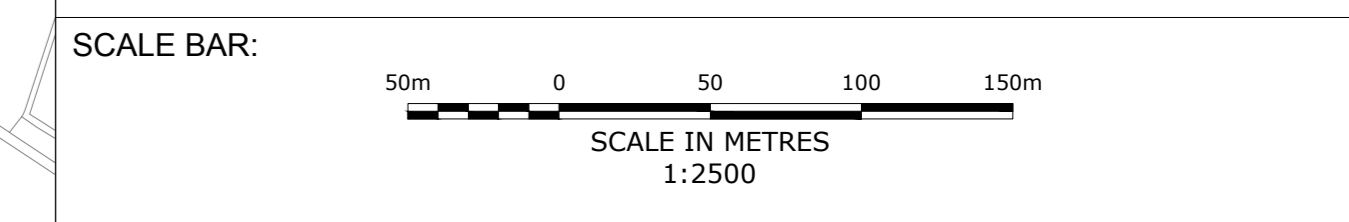


**PROJECT:**  
 SIZEWELL C

**DOCUMENT:**  
 WORKS PLANS  
 REGULATION 5(2)(j)

**DRAWING TITLE:**  
 MAIN DEVELOPMENT SITE & RAIL  
 WORKS PLANS - SHEET 1 OF 28

|                                |                        |
|--------------------------------|------------------------|
| <b>DRAWING NO:</b><br>SZ/WP/03 | <b>REVISION:</b><br>04 |
| <b>DATE:</b><br>JUN 2021       | <b>DRAWN:</b><br>SB    |
| <b>SCALE:</b><br>1:2500@A0     |                        |



© Copyright 2021 NNB Generation Company (SZC) Limited. No part of this drawing is to be reproduced without prior permission of NNB Generation Company (SZC) Limited.

SEE DRAWING No. SZ/WP/05 FOR SHEET 3

SEE DRAWING No. SZ/WP/04 FOR SHEET 2











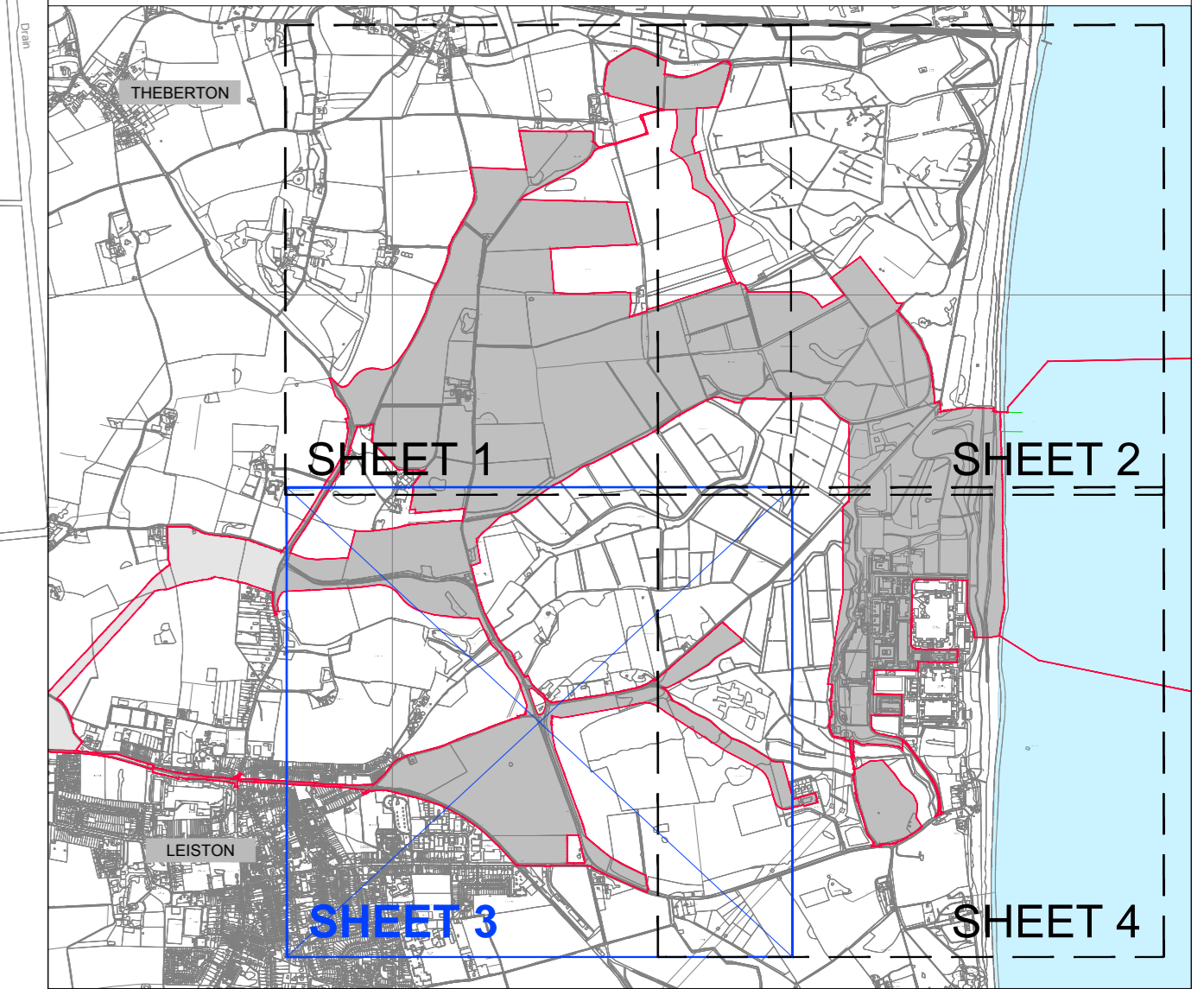
SEE DRAWING No. SZ/WP/03 FOR SHEET 1

NOTES:

- 1. ORDNANCE SURVEY MASTERMAP DATA ADOPTED AS DRAWING BACKGROUND DATA.

KEY:

-  ORDER LIMITS
-  WORK No. 1A
-  WORK No. 1C
-  WORK No. 4B
-  WORK No. 4C
-  WORK No. 4D



SHEET No. - KEY PLAN

|          |          |       |         |  |          |
|----------|----------|-------|---------|--|----------|
| 03       | FEB 2021 | SB    | NP      | RESPONSE TO PINS PROCEDURAL DECISION 5 (Dated 22 Jan 2021) | SZC Co   |
| 02       | JAN 2021 | SB    | NP      | PROPOSED CHANGES TO THE DCO APPLICATION - JANUARY 2021     | SZC Co   |
| 01       | FEB 2020 | SB    | NP      | DCO SUBMISSION   | SZC Co   |
| REVISION | DATE     | DRAWN | CHECKED | REASONS FOR REVISION / COMMENTS                            | APPROVED |

NOT PROTECTIVELY MARKED

**COPYRIGHT:**  
 Reproduced from Ordnance Survey map with the permission of Ordnance Survey on behalf of the controller of Her Majesty's Stationery Office © Crown copyright (2021).  
 All Rights reserved. NNB GenCo Licence: 0100060408

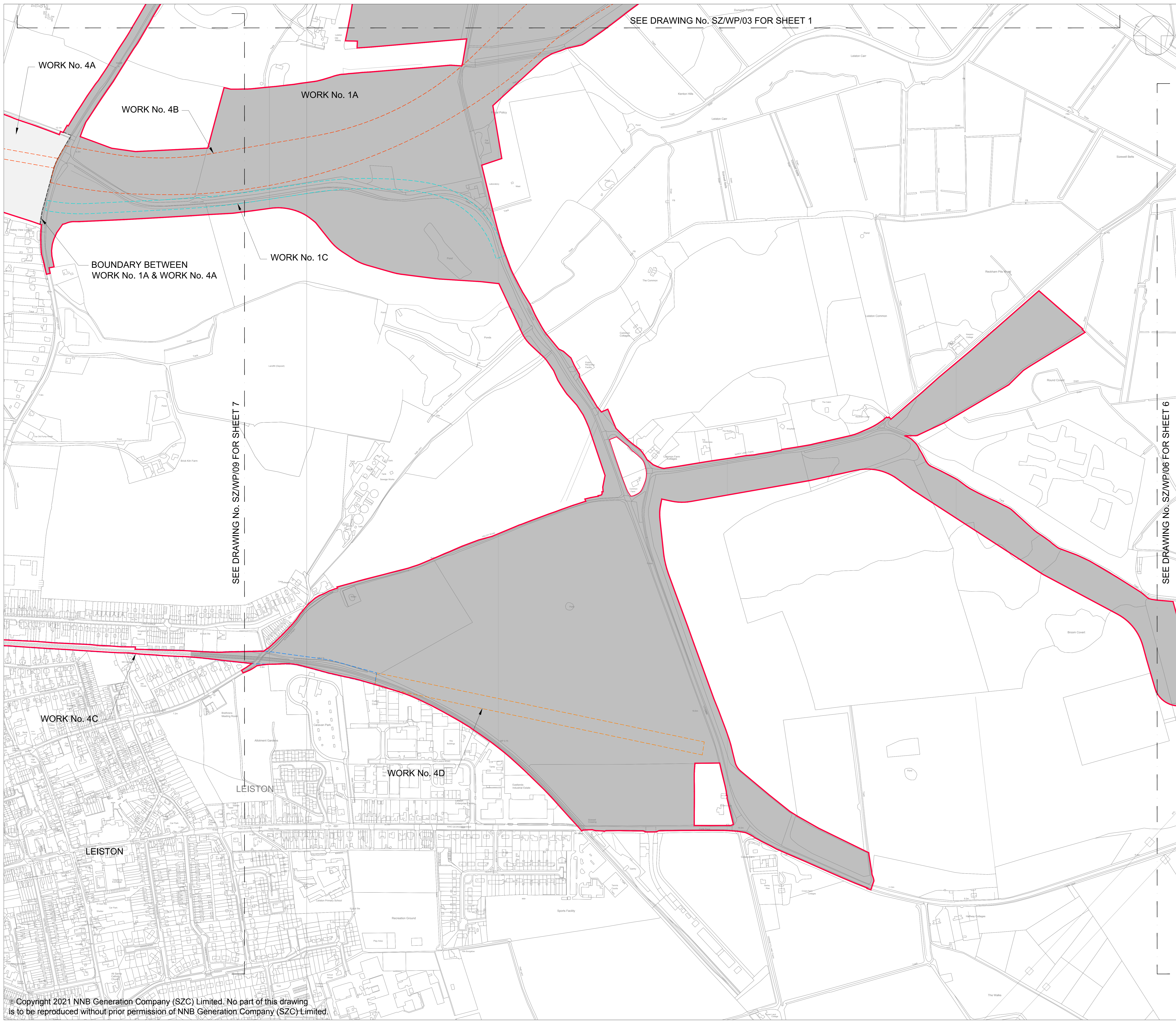
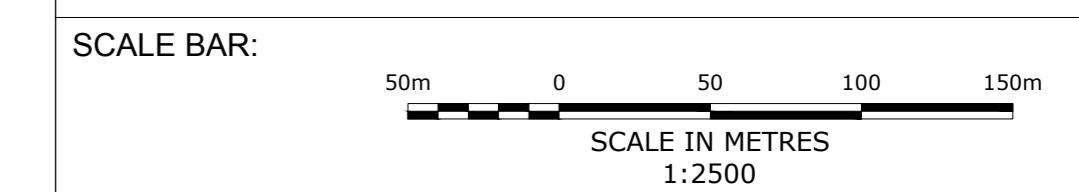


PROJECT:  
SIZEWELL C

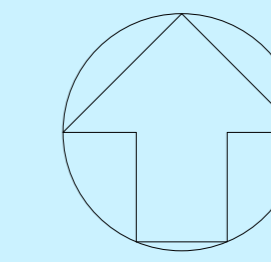
DOCUMENT:  
WORKS PLANS  
REGULATION 5(2)(j)

DRAWING TITLE:  
MAIN DEVELOPMENT SITE & RAIL  
WORKS PLANS - SHEET 3 OF 28

|                         |                 |
|-------------------------|-----------------|
| DRAWING NO:<br>SZ/WP/05 | REVISION:<br>03 |
| DATE:<br>FEB 2021       | DRAWN:<br>SB    |
| SCALE:<br>1:2500@A0     |                 |



SEE DRAWING No. SZ/WP/04 FOR SHEET 2

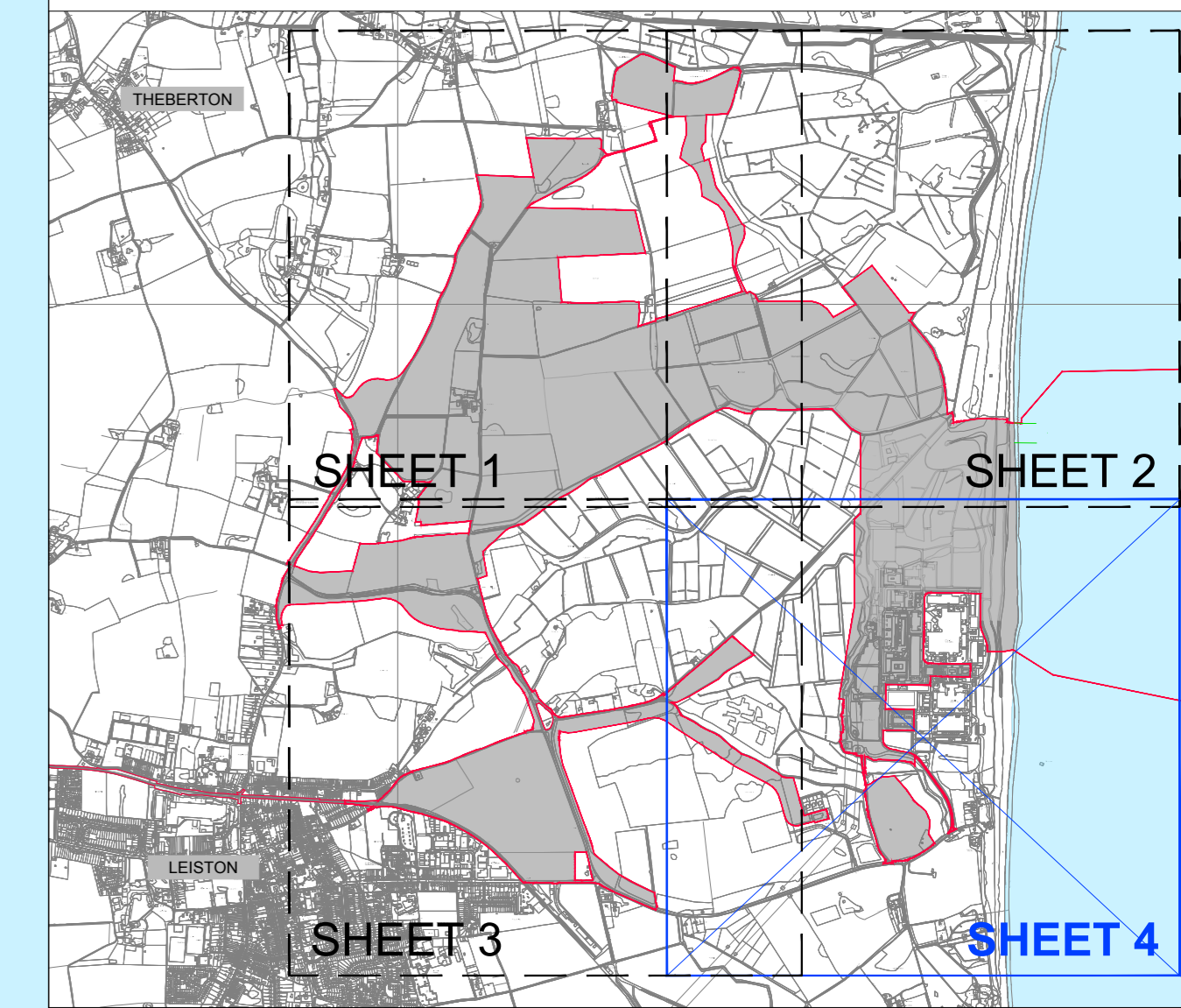


NOTES:

- 1. ORDNANCE SURVEY MASTERMAP DATA ADOPTED AS DRAWING BACKGROUND DATA.

KEY:

- ORDER LIMITS
- WORK No. 1A
- WORK No. 1D
- WORK No. 1E
- WORK No. 2A, 2C, 2E, 2G, 2I & 2K
- WORK No. 2H
- HARBOUR LIMITS



SHEET No. - KEY PLAN

|          |          |       |         |  |          |
|----------|----------|-------|---------|--|----------|
| 03       | FEB 2021 | SB    | NP      | RESPONSE TO PINS PROCEDURAL DECISION 5 (Dated 22 Jan 2021) | SZC Co   |
| 02       | JAN 2021 | SB    | NP      | PROPOSED CHANGES TO THE DCO APPLICATION - JANUARY 2021     | SZC Co   |
| 01       | FEB 2020 | SB    | NP      | DCO SUBMISSION   | SZC Co   |
| REVISION | DATE     | DRAWN | CHECKED | REASONS FOR REVISION / COMMENTS                            | APPROVED |

NOT PROTECTIVELY MARKED

**COPYRIGHT:**  
 Reproduced from Ordnance Survey map with the permission of Ordnance Survey on behalf of the controller of Her Majesty's Stationery Office © Crown copyright (2021).  
 All Rights reserved. NNB GenCo Licence: 0100060408



PROJECT:  
SIZEWELL C

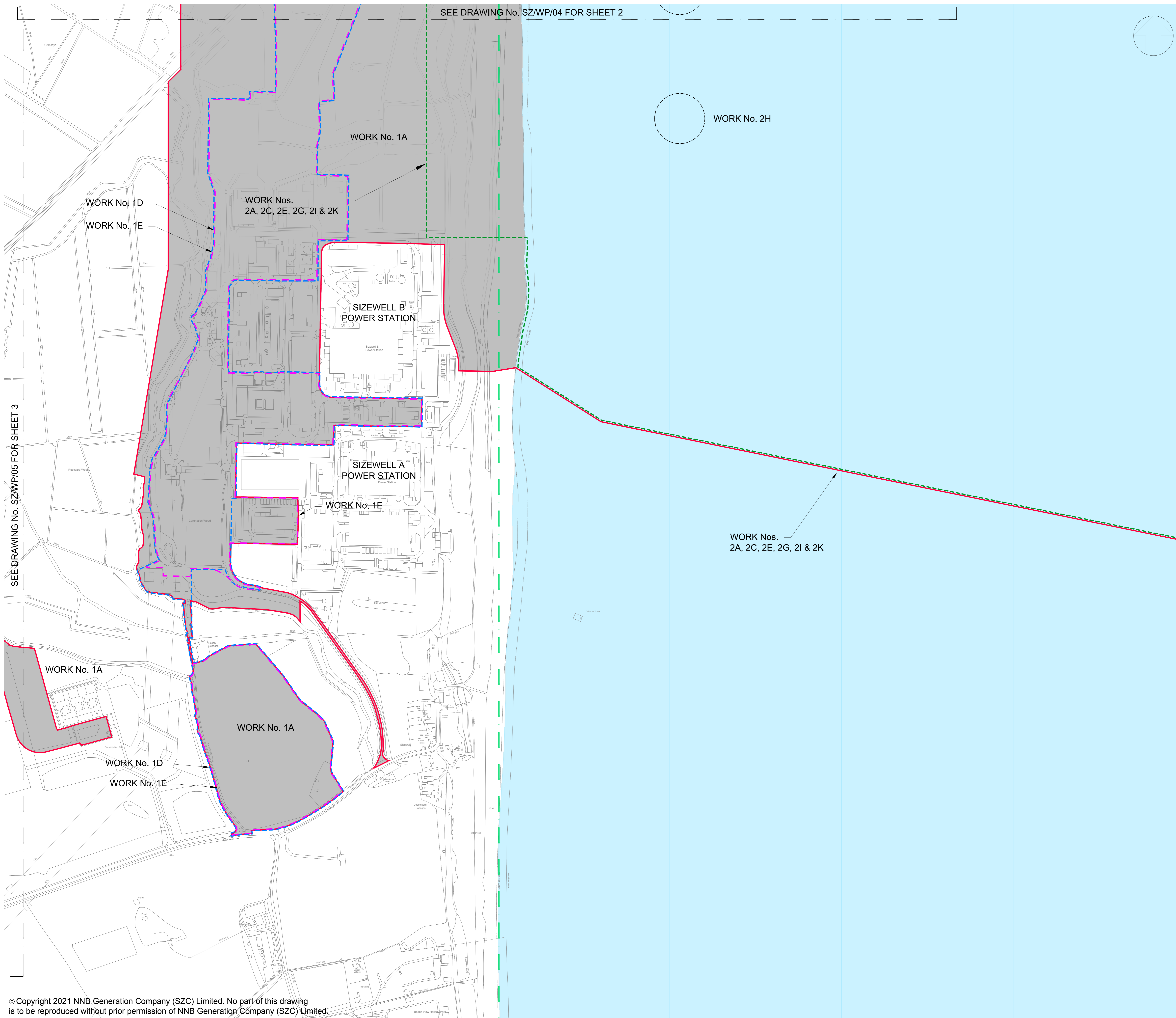
DOCUMENT:  
WORKS PLANS  
REGULATION 5(2)(j)

DRAWING TITLE:  
MAIN DEVELOPMENT SITE & RAIL  
WORKS PLANS - SHEET 4 OF 28

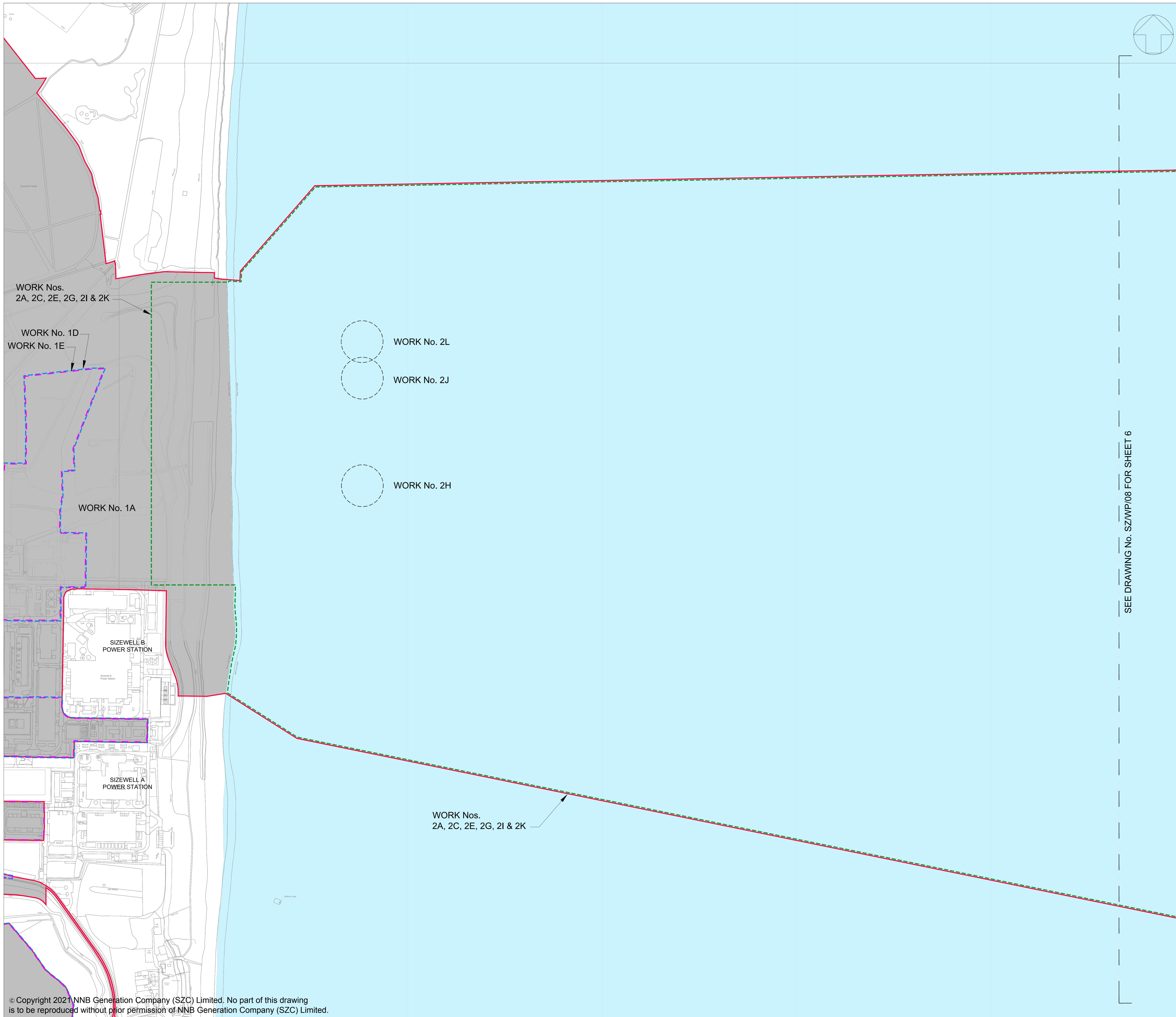
DRAWING NO: SZ/WP/06 REVISION: 03

DATE: FEB 2021 DRAWN: SB SCALE: 1:2500@A0

SCALE BAR:  
  
 SCALE IN METRES  
 1:2500

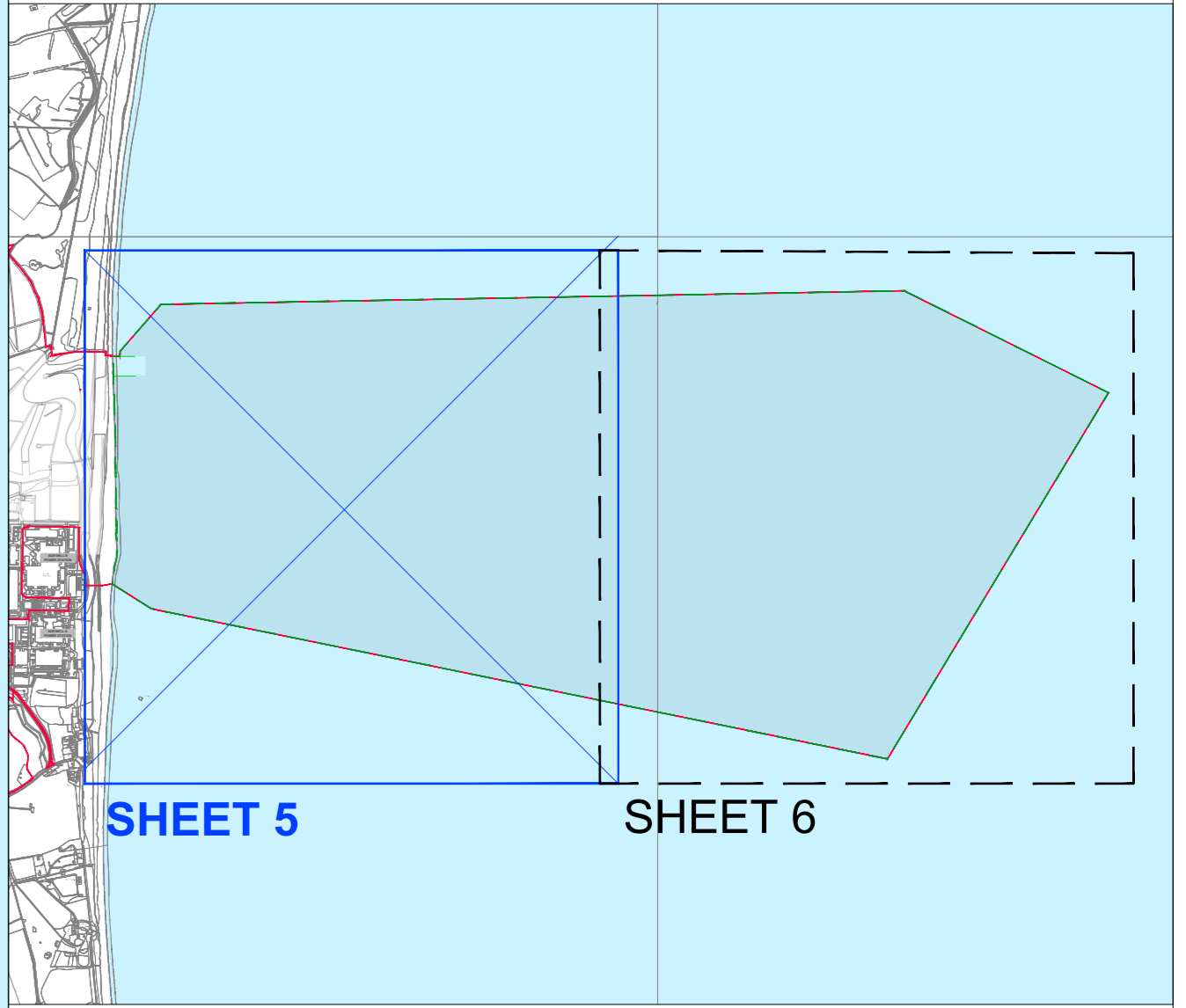


SEE DRAWING No. SZ/WP/05 FOR SHEET 3



**NOTES:**  
 1. ORDNANCE SURVEY MASTERMAP DATA ADOPTED AS DRAWING BACKGROUND DATA.

- KEY:**
- ORDER LIMITS
  - WORK No. 1A
  - WORK No. 1D
  - WORK No. 1E
  - WORK Nos. 2A, 2C, 2E, 2G, 2I & 2K.
  - WORK Nos. 2H, 2J & 2L AS LABELLED



**SHEET No. - KEY PLAN**

| 02       | JAN 2021 | SB    | NP      | PROPOSED CHANGES TO THE DCO APPLICATION - JANUARY 2021 | SZC Co   |
|----------|----------|-------|---------|--|----------|
| 01       | FEB 2020 | SB    | NP      | DCO SUBMISSION   | SZC Co   |
| REVISION | DATE     | DRAWN | CHECKED | REASONS FOR REVISION / COMMENTS                        | APPROVED |

**NOT PROTECTIVELY MARKED**

**COPYRIGHT:**  
 Reproduced from Ordnance Survey map with the permission of Ordnance Survey on behalf of the controller of Her Majesty's Stationery Office © Crown copyright (2021). All Rights reserved. NNB GenCo Licence: 0100060408



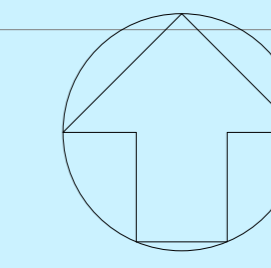
**PROJECT:**  
 SIZEWELL C

**DOCUMENT:**  
 WORKS PLANS  
 REGULATION 5(2)(j)

**DRAWING TITLE:**  
 MAIN DEVELOPMENT SITE & RAIL  
 WORKS PLANS - SHEET 5 OF 28

|  |                        |
|--|------------------------|
| <b>DRAWING NO:</b><br>SZWP/07                  | <b>REVISION:</b><br>02 |
| <b>DATE:</b><br>JAN 2021                       | <b>DRAWN:</b><br>SB    |
| <b>SCALE:</b><br>1:3000@A0                     |                        |
| <b>SCALE BAR:</b><br>SCALE IN METRES<br>1:3000 |                        |

SEE DRAWING No. SZWP/08 FOR SHEET 6

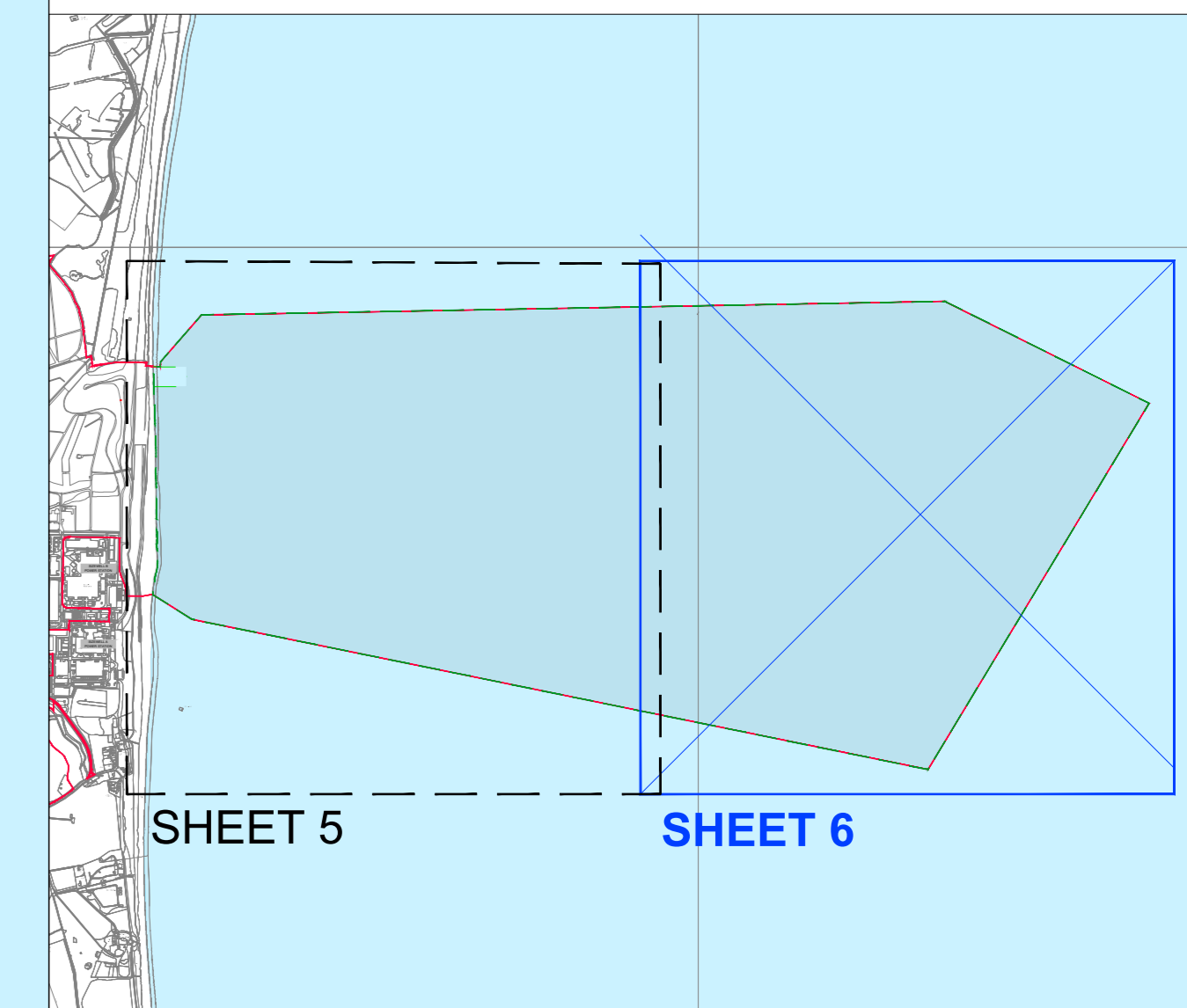


**NOTES:**

- 1. ORDNANCE SURVEY MASTERMAP DATA ADOPTED AS DRAWING BACKGROUND DATA.

**KEY:**

- ORDER LIMITS
- WORK Nos. 2A, 2C, 2E, 2G, 2L & 2K
- WORK Nos. 2B, 2D & 2F AS LABELLED



SHEET No. - KEY PLAN

|          |          |       |         |  |          |
|----------|----------|-------|---------|--|----------|
| 02       | JAN 2021 | SB    | NP      | PROPOSED CHANGES TO THE DCO APPLICATION - JANUARY 2021 | SZC Co   |
| 01       | FEB 2020 | SB    | NP      | DCO SUBMISSION   | SZC Co   |
| REVISION | DATE     | DRAWN | CHECKED | REASONS FOR REVISION / COMMENTS                        | APPROVED |

**NOT PROTECTIVELY MARKED**

**COPYRIGHT:**  
 Reproduced from Ordnance Survey map with the permission of Ordnance Survey on behalf of the controller of Her Majesty's Stationery Office © Crown copyright (2021).  
 All Rights reserved. NNB GenCo Licence: 0100060408



PROJECT:  
**SIZEWELL C**

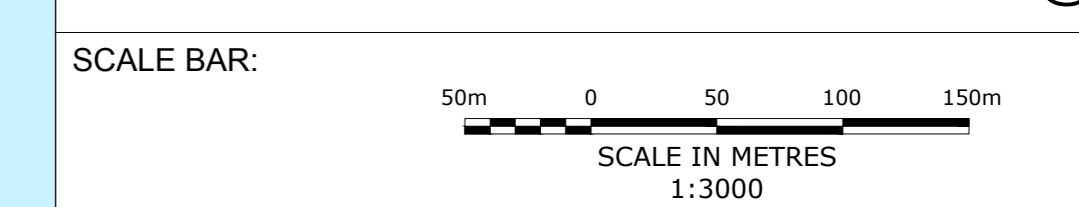
DOCUMENT:  
**WORKS PLANS  
REGULATION 5(2)(j)**

DRAWING TITLE:  
**MAIN DEVELOPMENT SITE & RAIL  
WORKS PLANS - SHEET 6 OF 28**

DRAWING NO:  
**SZ/WP/08**

REVISION:  
**02**

DATE: **JAN 2021**      DRAWN: **SB**      SCALE: **1:3000@A0**



SEE DRAWING No. SZ/WP/07 FOR SHEET 5

WORK No. 2D

WORK No. 2F







WORK No. 2B

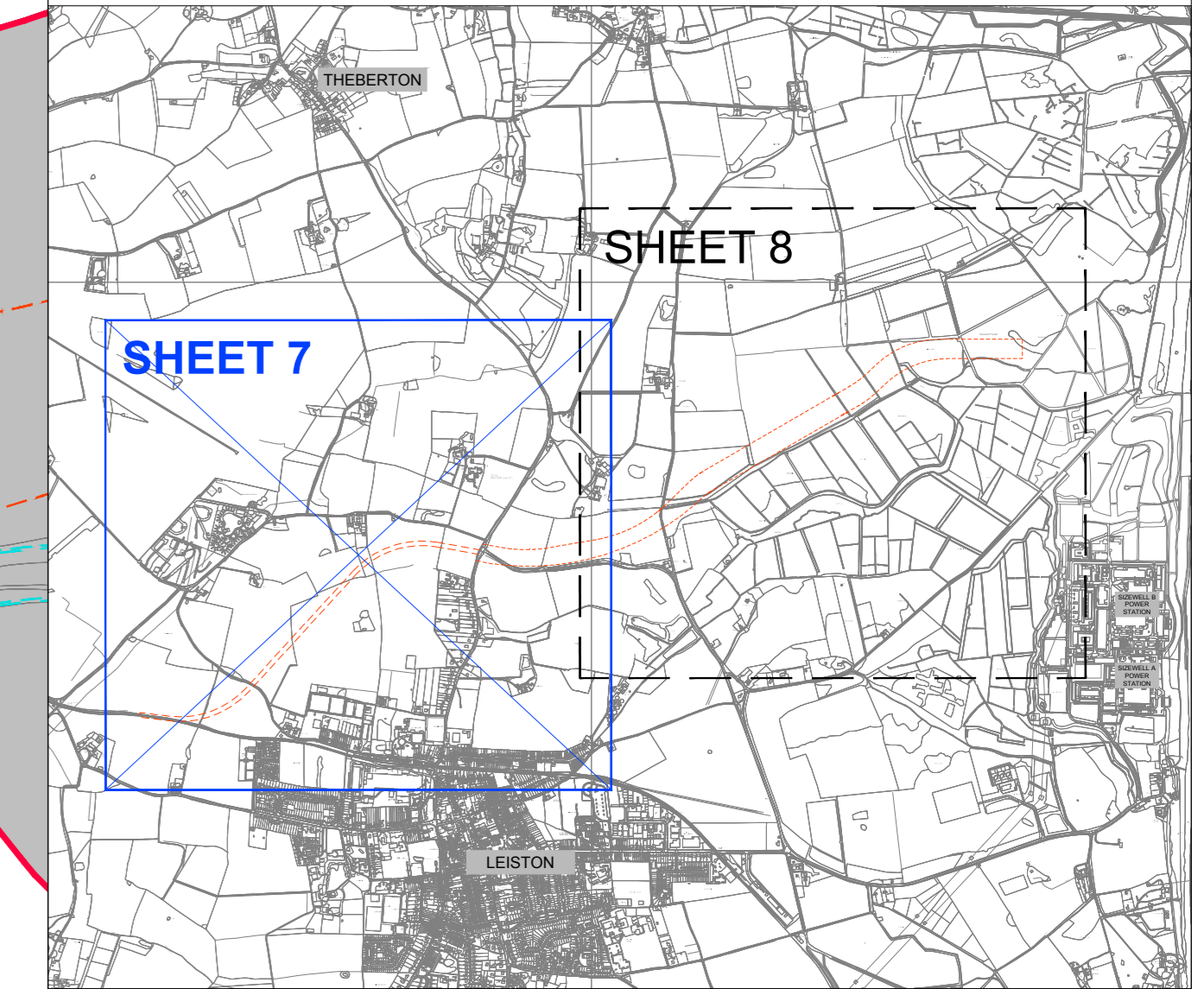
WORK Nos.  
2A, 2C, 2E, 2G, 2I & 2K

**NOTES:**

1. ORDNANCE SURVEY MASTERMAP DATA ADOPTED AS DRAWING BACKGROUND DATA.

**KEY:**

-  ORDER LIMITS
-  WORK No. 1A
-  WORK No. 4A
-  WORK No. 1C
-  WORK No. 4B
-  WORK No. 4C



SHEET No. - KEY PLAN

|          |          |       |         |  |          |
|----------|----------|-------|---------|--|----------|
| 03       | FEB 2021 | SB    | NP      | RESPONSE TO PINS PROCEDURAL DECISION 5 (Dated 22 Jan 2021) | SZC Co   |
| 02       | JAN 2021 | SB    | NP      | PROPOSED CHANGES TO THE DCO APPLICATION - JANUARY 2021     | SZC Co   |
| 01       | FEB 2020 | SB    | NP      | DCO SUBMISSION   | SZC Co   |
| REVISION | DATE     | DRAWN | CHECKED | REASONS FOR REVISION / COMMENTS                            | APPROVED |

**NOT PROTECTIVELY MARKED**

**COPYRIGHT:**  
 Reproduced from Ordnance Survey map with the permission of Ordnance Survey on behalf of the controller of Her Majesty's Stationery Office © Crown copyright (2021).  
 All Rights reserved. NNB GenCo Licence: 0100060408

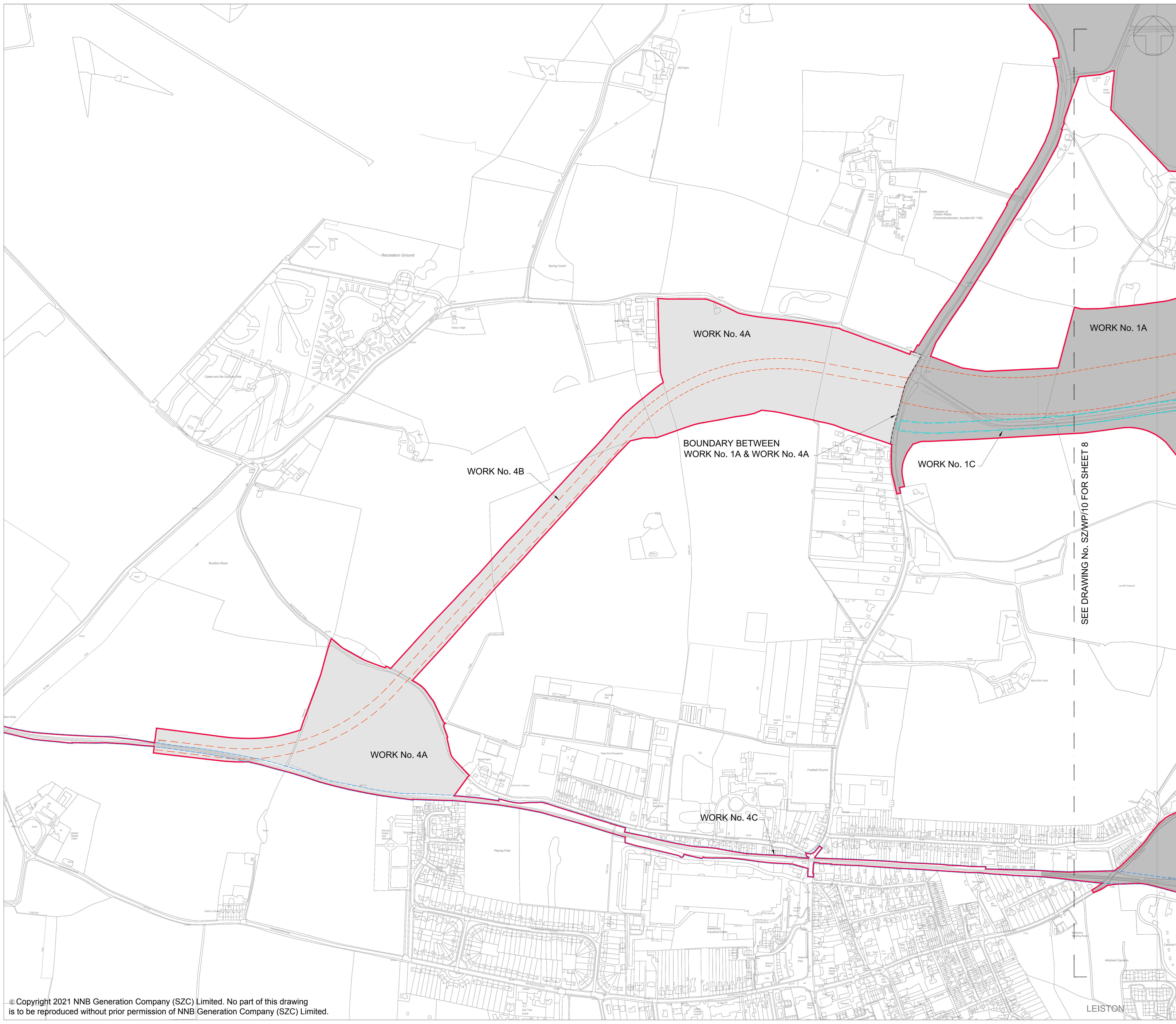
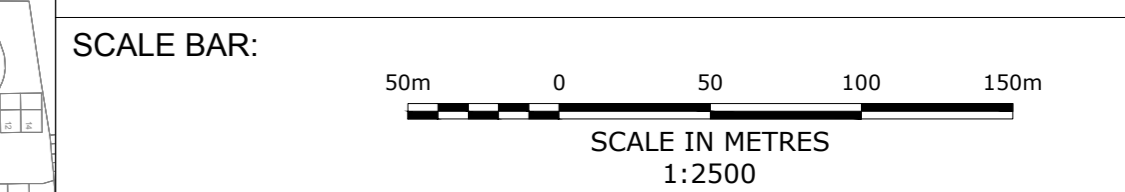


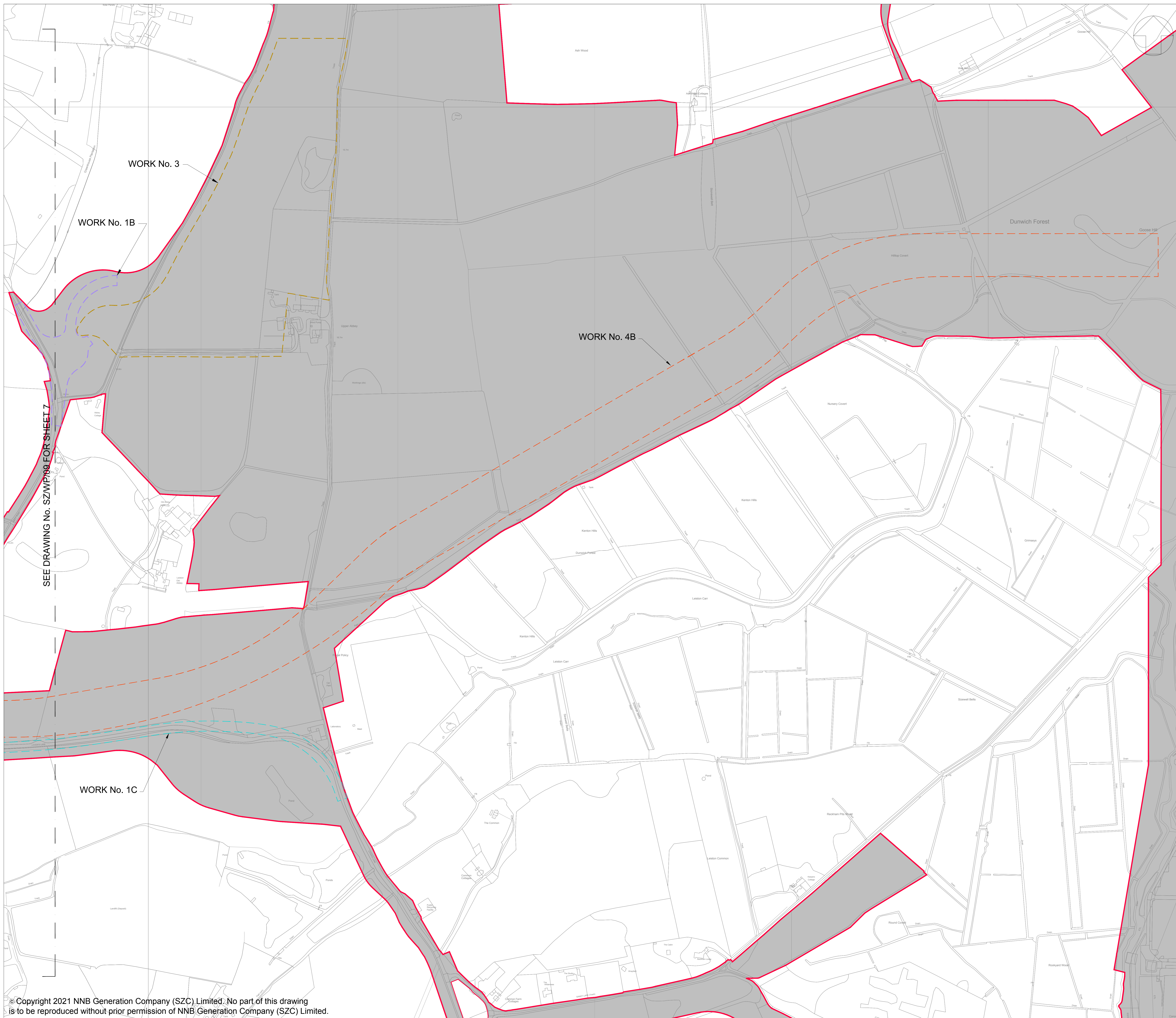
PROJECT:  
**SIZEWELL C**

DOCUMENT:  
**WORKS PLANS  
 REGULATION 5(2)(j)**

DRAWING TITLE:  
**MAIN DEVELOPMENT SITE & RAIL  
 WORKS PLAN - SHEET 7 OF 28**

|                                |                        |
|--------------------------------|------------------------|
| DRAWING NO:<br><b>SZ/WP/09</b> | REVISION:<br><b>03</b> |
| DATE:<br><b>FEB 2021</b>       | DRAWN:<br><b>SB</b>    |
| SCALE:<br><b>1:2500@A0</b>     |                        |

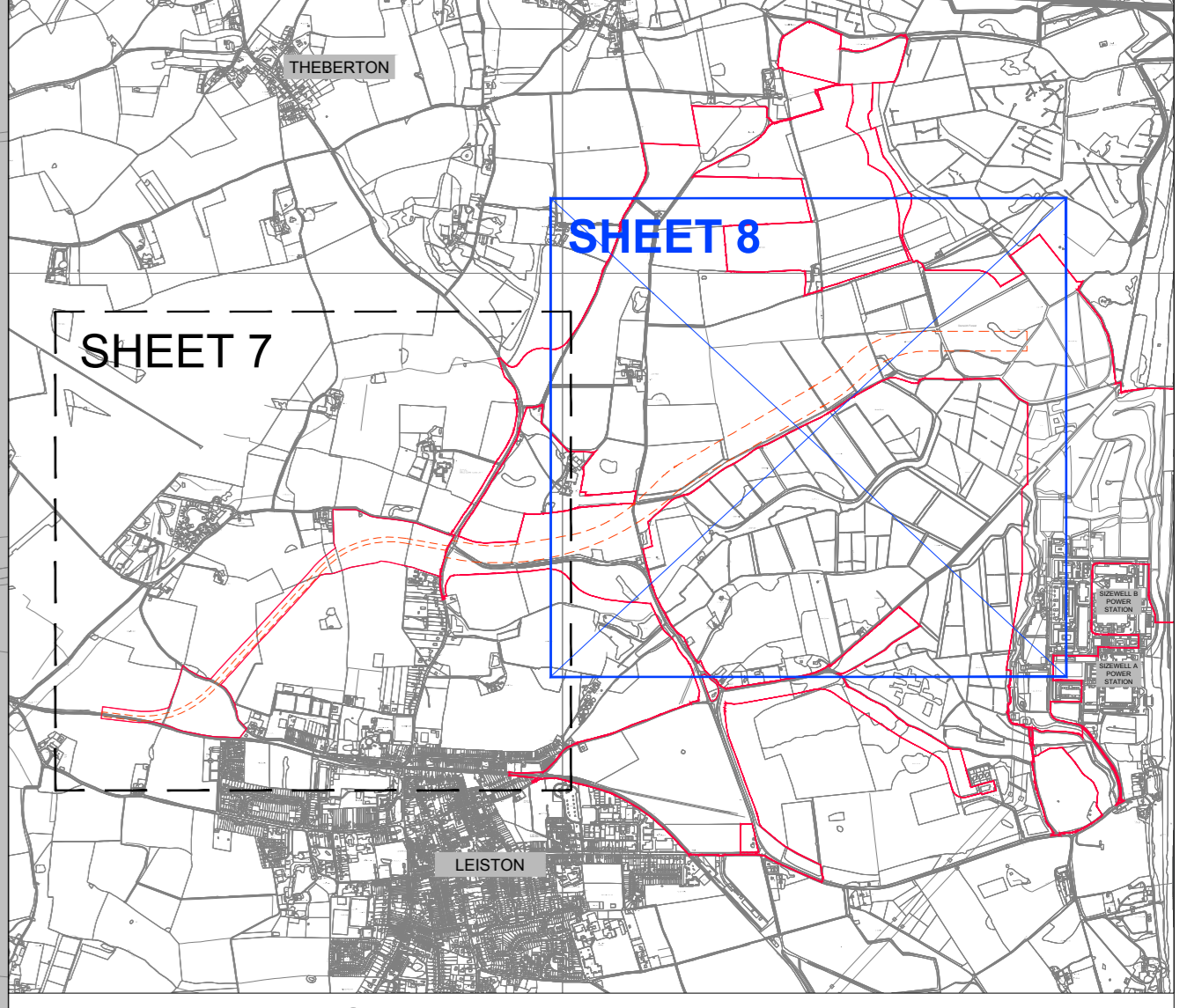




**NOTES:**  
 1. ORDNANCE SURVEY MASTERMAP DATA ADOPTED AS DRAWING BACKGROUND DATA.

**KEY:**

|  |              |
|--|--------------|
|  | ORDER LIMITS |
|  | WORK No. 1A  |
|  | WORK No. 1B  |
|  | WORK No. 1C  |
|  | WORK No. 3   |
|  | WORK No. 4B  |



SHEET No. - KEY PLAN

|          |          |       |         |  |          |
|----------|----------|-------|---------|--|----------|
| 04       | JUN 2021 | SB    | NP      | DCO APPLICATION - DEADLINE 2 SUBMISSION (Dated 2 Jun 2021) | SZC Co   |
| 03       | FEB 2021 | SB    | NP      | RESPONSE TO PINS PROCEDURAL DECISION 5 (Dated 22 Jan 2021) | SZC Co   |
| 02       | JAN 2021 | SB    | NP      | PROPOSED CHANGES TO THE DCO APPLICATION - JANUARY 2021     | SZC Co   |
| 01       | FEB 2020 | SB    | NP      | DCO SUBMISSION   | SZC Co   |
| REVISION | DATE     | DRAWN | CHECKED | REASONS FOR REVISION / COMMENTS                            | APPROVED |

**NOT PROTECTIVELY MARKED**

**COPYRIGHT:**  
 Reproduced from Ordnance Survey map with the permission of Ordnance Survey on behalf of the controller of Her Majesty's Stationery Office © Crown copyright (2021). All Rights reserved. NNB GenCo Licence: 0100060408



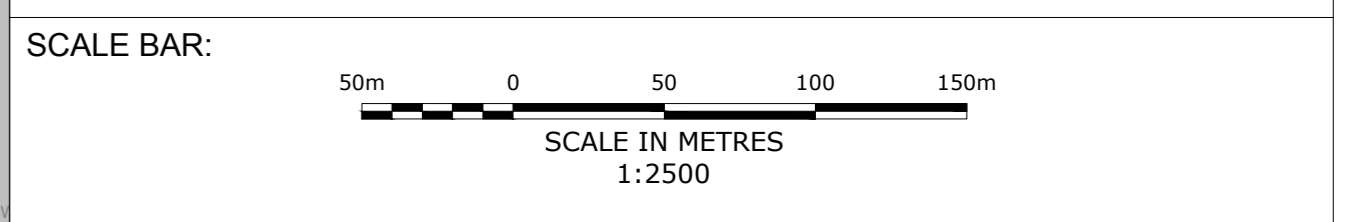
PROJECT:  
**SIZEWELL C**

DOCUMENT:  
**WORKS PLANS  
 REGULATION 5(2)(j)**

DRAWING TITLE:  
**MAIN DEVELOPMENT SITE & RAIL  
 WORKS PLAN - SHEET 8 OF 28**

DRAWING NO:  
**SZ/WP/10** REVISION:  
**04**

DATE:  
**JUN 2021** DRAWN:  
**SB** SCALE:  
**1:2500@A0**





**SECTION 1**



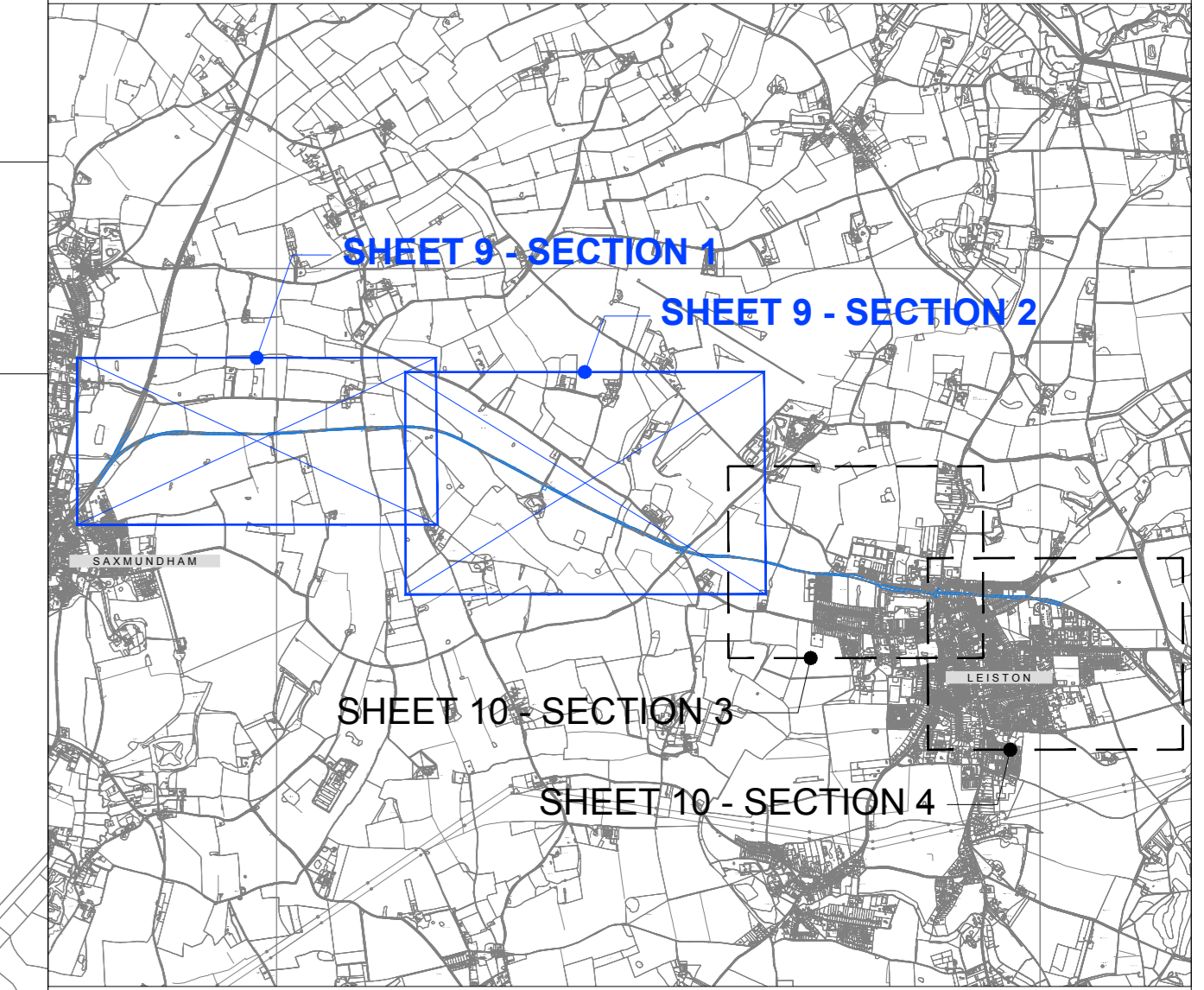
**SECTION 2**

**NOTES:**

- 1. ORDNANCE SURVEY MASTERMAP DATA ADOPTED AS DRAWING BACKGROUND DATA.

**KEY:**

- ORDER LIMITS
- WORK No. 4C



SHEET No. - KEY PLAN

|          |          |       |         |  |          |
|----------|----------|-------|---------|--|----------|
| 02       | JAN 2021 | SB    | NP      | PROPOSED CHANGES TO THE DCO APPLICATION - JANUARY 2021 | SZC Co   |
| 01       | FEB 2020 | SB    | NP      | DCO SUBMISSION   | SZC Co   |
| REVISION | DATE     | DRAWN | CHECKED | REASONS FOR REVISION / COMMENTS                        | APPROVED |

**NOT PROTECTIVELY MARKED**

**COPYRIGHT:**  
 Reproduced from Ordnance Survey map with the permission of Ordnance Survey on behalf of the controller of Her Majesty's Stationery Office © Crown copyright (2021).  
 All Rights reserved. NNB GenCo Licence: 0100060408



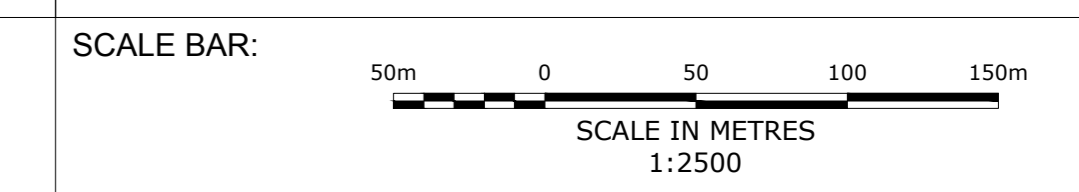
PROJECT:  
**SIZEWELL C**

DOCUMENT:  
**WORKS PLANS  
 REGULATION 5(2)(j)**

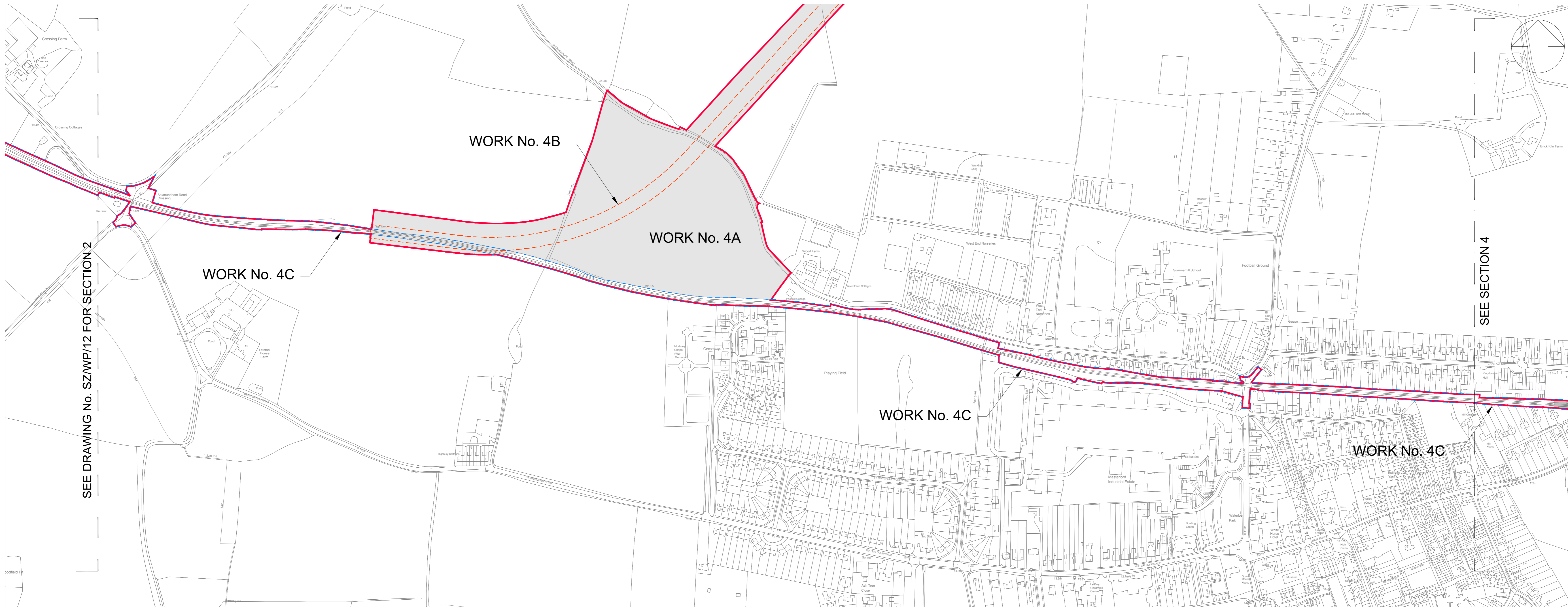
DRAWING TITLE:  
**MAIN DEVELOPMENT SITE & RAIL  
 WORKS PLANS - SHEET 9 OF 28**

**FOR APPROVAL**

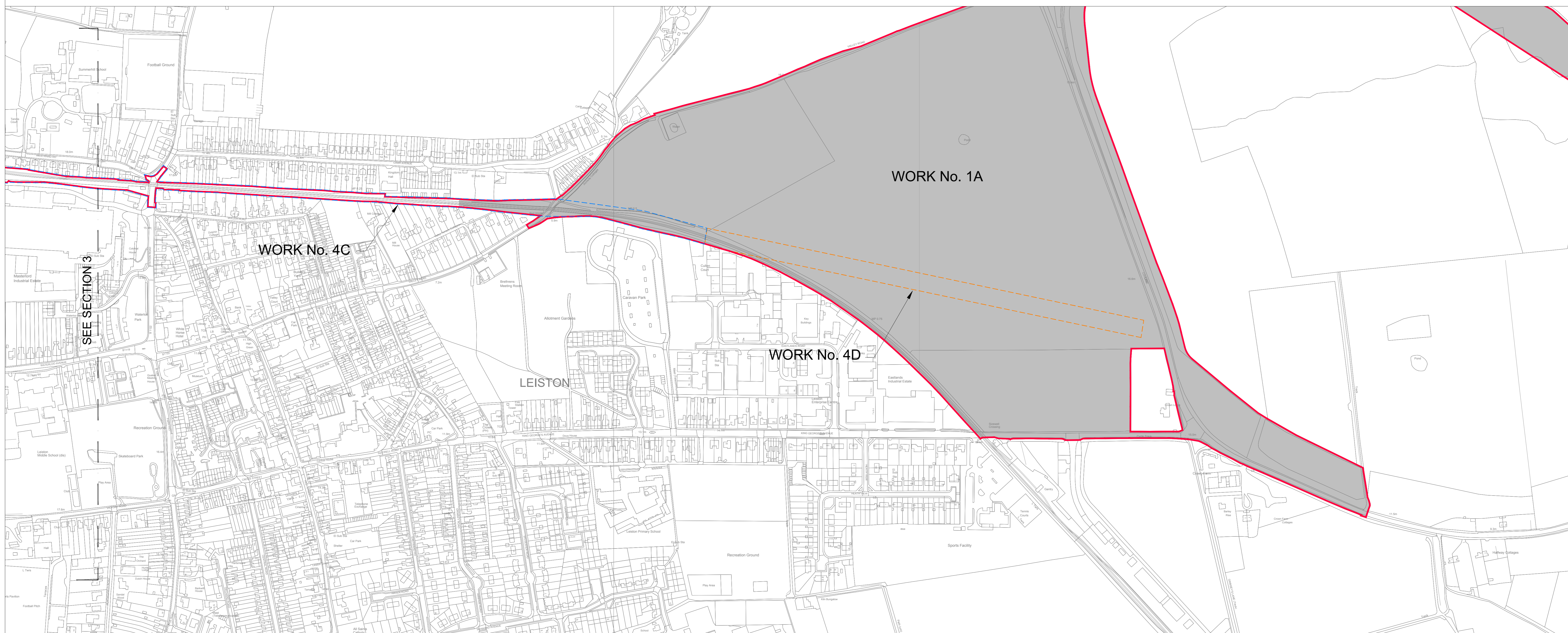
|                         |                 |
|-------------------------|-----------------|
| DRAWING NO:<br>SZ/WP/12 | REVISION:<br>02 |
| DATE:<br>JAN 2021       | DRAWN:<br>SB    |
| SCALE:<br>1:2500@A0     |                 |







**SECTION 3**



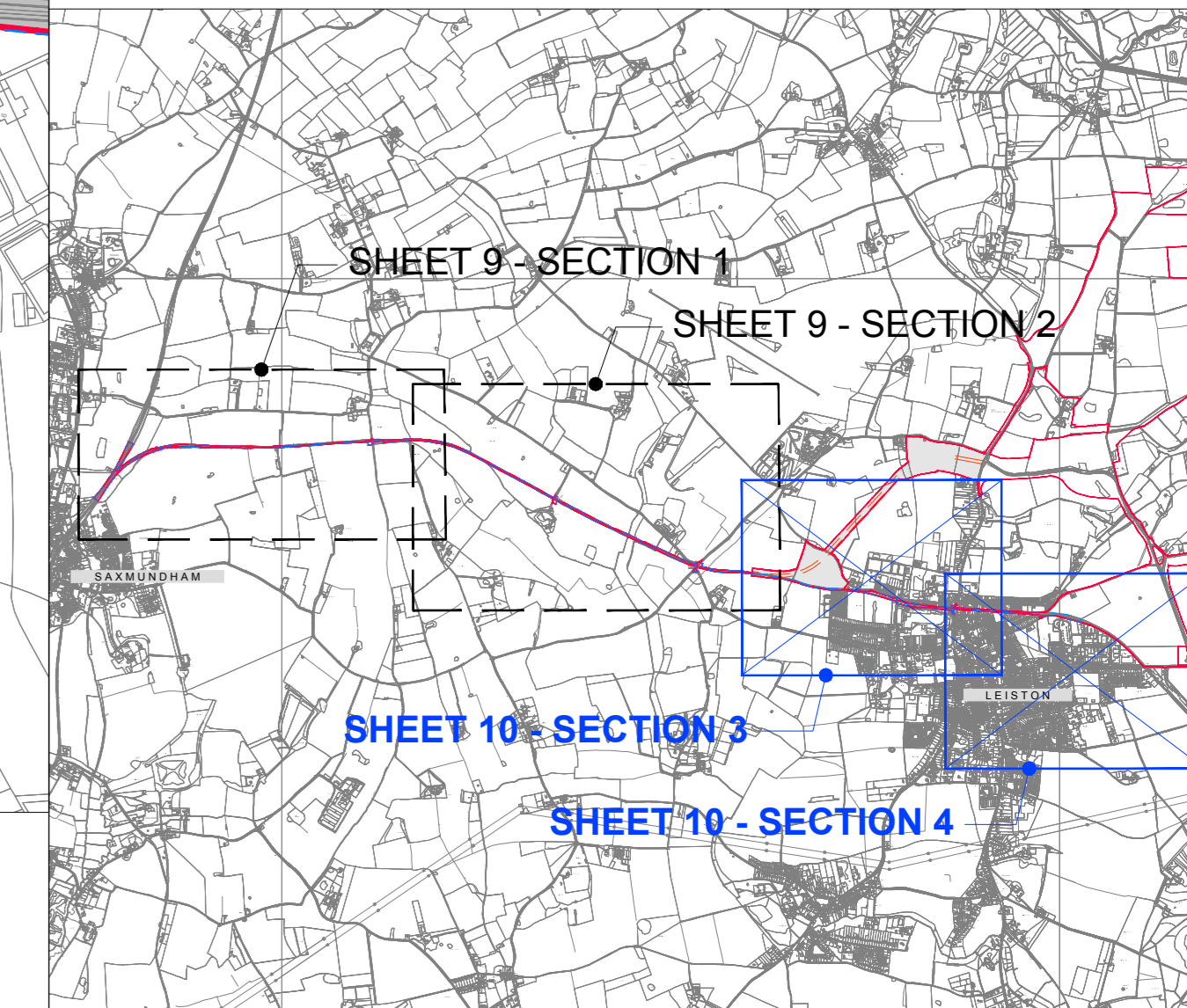
**SECTION 4**

**NOTES:**

1. ORDNANCE SURVEY MASTERMAP DATA ADOPTED AS DRAWING BACKGROUND DATA.

**KEY:**

- ORDER LIMITS
- WORK No. 1A
- WORK No. 4A
- WORK No. 4B
- WORK No. 4C
- WORK No. 4D



SHEET No. - KEY PLAN

|          |          |       |         |  |          |
|----------|----------|-------|---------|--|----------|
| 02       | JAN 2021 | SB    | NP      | PROPOSED CHANGES TO THE DCO APPLICATION - JANUARY 2021 | SZC Co   |
| 01       | FEB 2020 | SB    | NP      | DCO SUBMISSION   | SZC Co   |
| REVISION | DATE     | DRAWN | CHECKED | REASONS FOR REVISION / COMMENTS                        | APPROVED |

**NOT PROTECTIVELY MARKED**

**COPYRIGHT:**  
 Reproduced from Ordnance Survey map with the permission of Ordnance Survey on behalf of the controller of Her Majesty's Stationery Office © Crown copyright (2021).  
 All Rights reserved. NNB GenCo Licence: 0100060408



PROJECT:  
**SIZEWELL C**

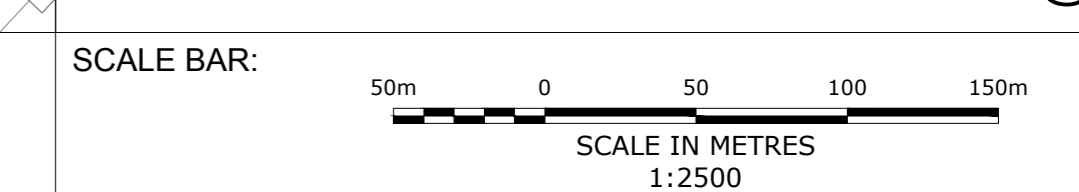
DOCUMENT:  
**WORKS PLANS  
 REGULATION 5(2)(j)**

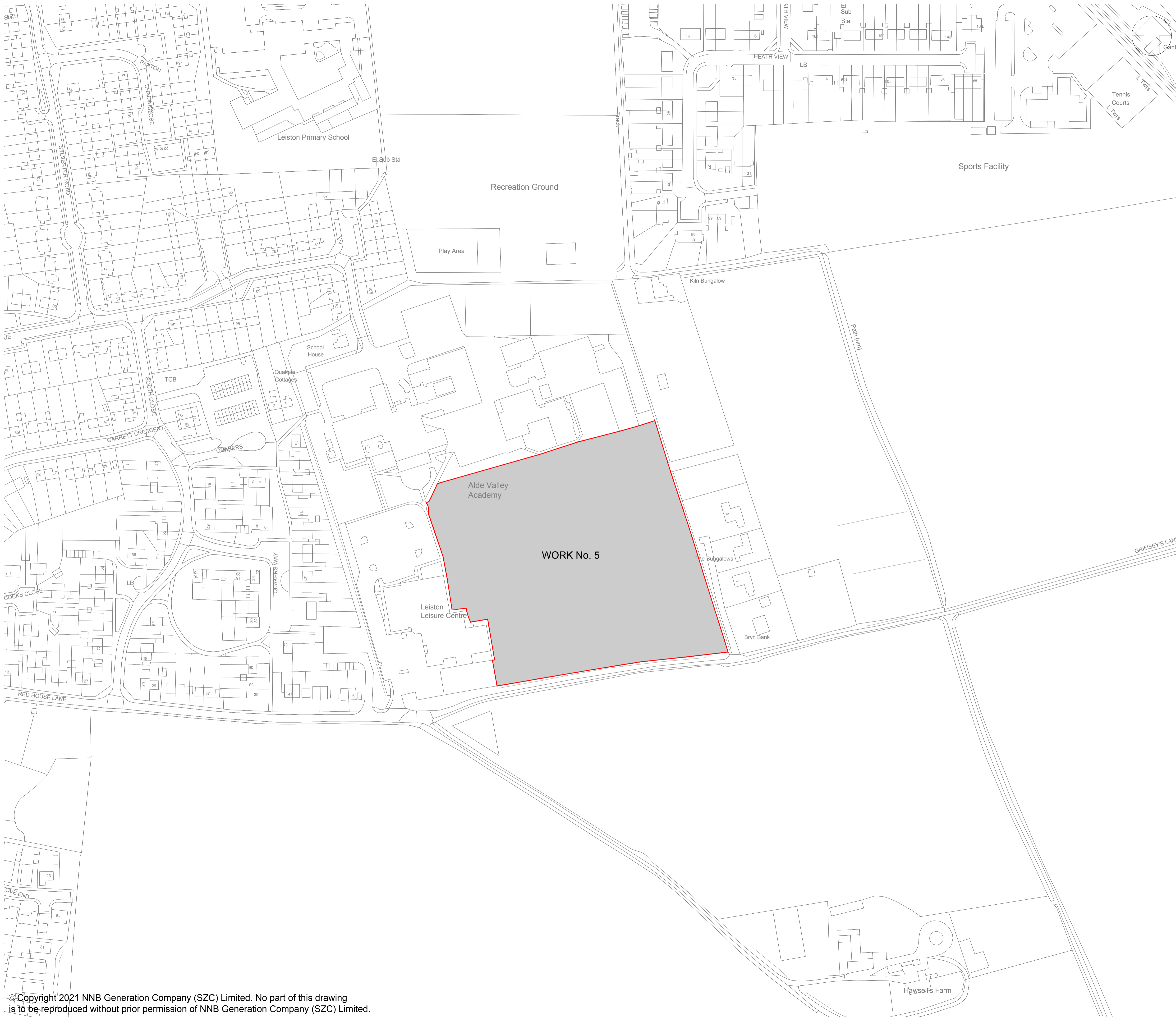
DRAWING TITLE:  
**MAIN DEVELOPMENT SITE & RAIL  
 WORKS PLANS - SHEET 10 OF 28**

**FOR APPROVAL**



DRAWING NO:  
**SZ/WP/13** REVISION:  
**02**

DATE: **JAN 2021** DRAWN: **SB** SCALE:  
**1:2500@A0**





**NOTES:**  
 1. ORDNANCE SURVEY MASTERMAP DATA ADOPTED AS DRAWING BACKGROUND DATA.

**KEY:**  
 ORDER LIMITS  
 WORK No. 5

|          |          |               |    |  |          |
|----------|----------|---------------|----|--|----------|
| 02       | JAN 2021 | SB            | NP | PROPOSED CHANGES TO DCO APPLICATION - JANUARY 2021 | SZC C6   |
| 01       | FEB 2020 | SB            | NP | DCO SUBMISSION                                     | SZC C6   |
| REVISION | DATE     | DRAWN/CHECKED |    | REASONS FOR REVISION / COMMENTS                    | APPROVED |

**NOT PROTECTIVELY MARKED**

**COPYRIGHT:**  
 Reproduced from Ordnance Survey map with the permission of Ordnance Survey on behalf of the controller of Her Majesty's Stationery Office © Crown copyright (2021). All Rights reserved. NNB GenCo Licence: 0100060408



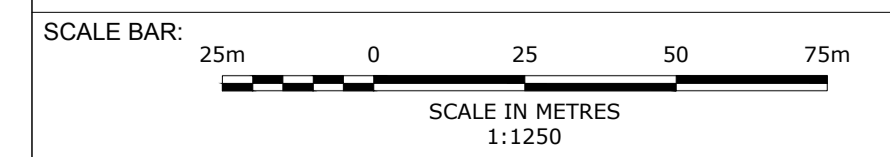
**PROJECT:**  
 SIZEWELL C

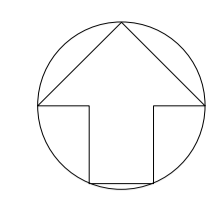
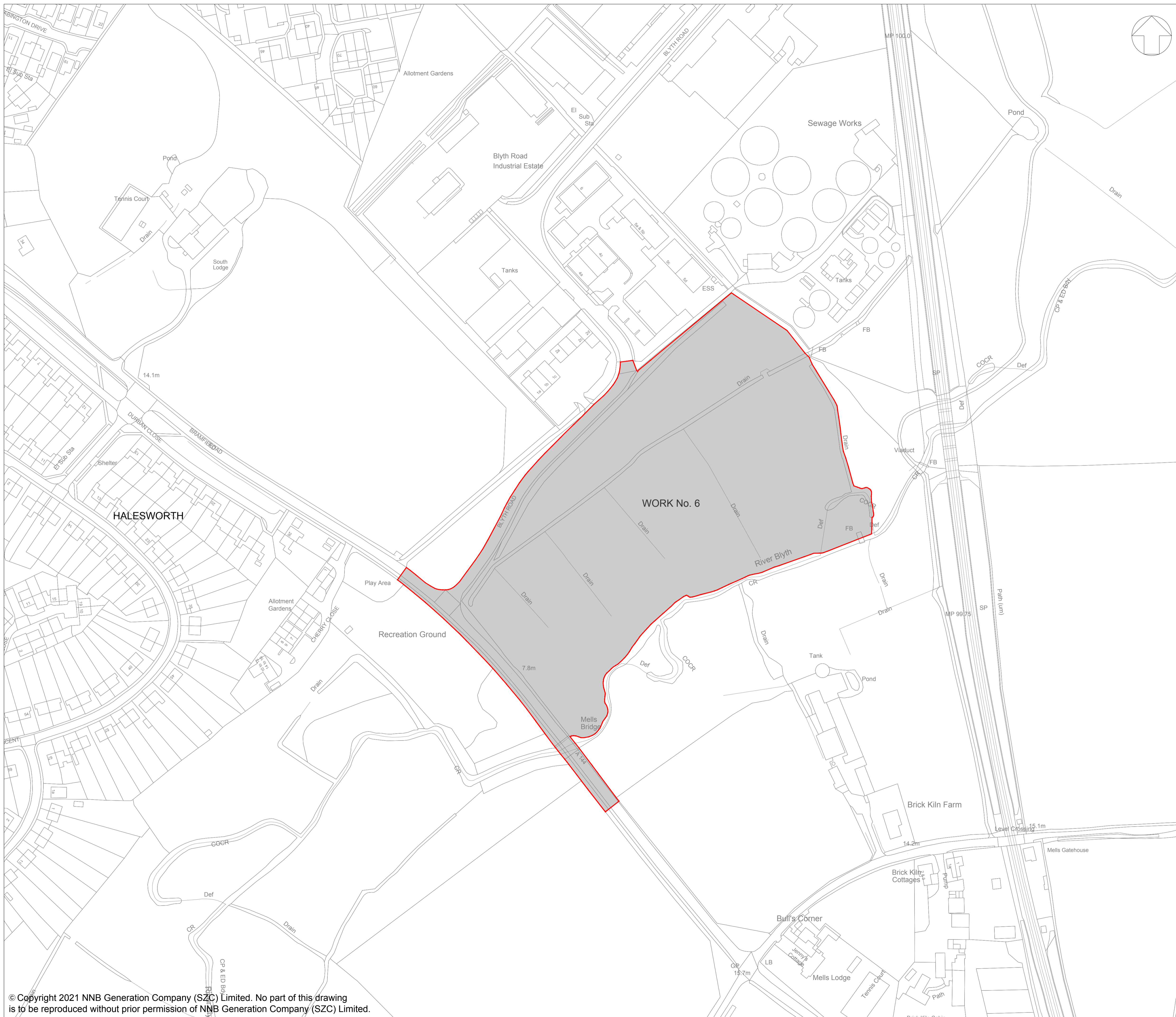
**DOCUMENT:**  
 WORKS PLANS  
 REGULATION 5(2)(j)

**DRAWING TITLE:**  
 SPORTS FACILITIES  
 WORKS PLANS - SHEET 11 OF 28

**DRAWING NO:** SZ/WP/14 **REVISION:** 02

**DATE:** JAN 2021 **DRAWN:** SB **SCALE:** 1:1250@A1





**NOTES:**  
 1. ORDNANCE SURVEY MASTERMAP DATA ADOPTED AS DRAWING BACKGROUND DATA.

**KEY:**  
 [Red outline] ORDER LIMITS  
 [Grey fill] WORK No. 6

|          |          |               |    |  |          |
|----------|----------|---------------|----|--|----------|
| 02       | JAN 2021 | SB            | NP | PROPOSED CHANGES TO DCO APPLICATION - JANUARY 2021 | SZC C6   |
| 01       | FEB 2020 | SB            | NP | DCO SUBMISSION                                     | SZC C6   |
| REVISION | DATE     | DRAWN/CHECKED |    | REASONS FOR REVISION / COMMENTS                    | APPROVED |

NOT PROTECTIVELY MARKED

**COPYRIGHT:**  
 Reproduced from Ordnance Survey map with the permission of Ordnance Survey on behalf of the controller of Her Majesty's Stationery Office © Crown copyright (2021). All Rights reserved. NNB GenCo Licence: 0100060408



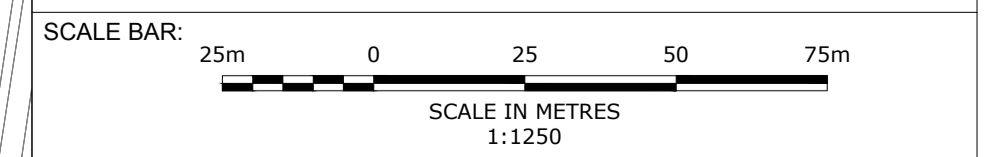
**PROJECT:**  
 SIZEWELL C

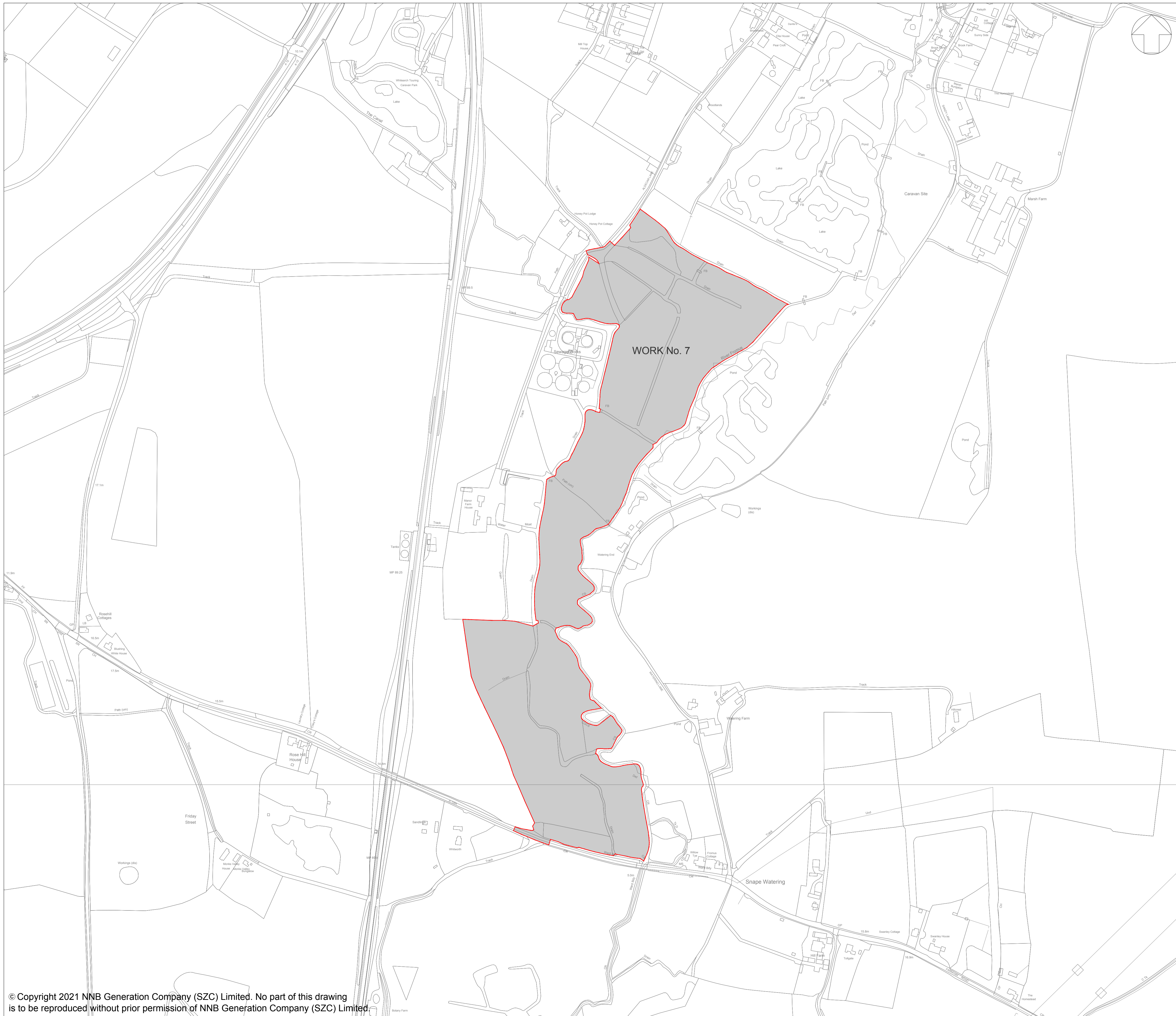
**DOCUMENT:**  
 WORKS PLANS  
 REGULATION 5(2)(j)

**DRAWING TITLE:**  
 FEN MEADOW - HALESWORTH  
 WORKS PLANS - SHEET 12 OF 28

**DRAWING NO:** SZ/WP/15 **REVISION:** 02

**DATE:** JAN 2021 **DRAWN:** SB **SCALE:** 1:1250@A1





**NOTES:**

1. ORDNANCE SURVEY MASTERMAP DATA ADOPTED AS DRAWING BACKGROUND DATA.

**KEY:**

- ORDER LIMITS
- WORK No. 7

|          |          |               |                                 |  |          |
|----------|----------|---------------|---------------------------------|--|----------|
| 02       | JAN 2021 | SB            | NP                              | PROPOSED CHANGES TO DCO APPLICATION - JANUARY 2021 | SZC C0   |
| 01       | FEB 2020 | SB            | NP                              | DCO SUBMISSION                                     | SZC C0   |
| REVISION | DATE     | DRAWN/CHECKED | REASONS FOR REVISION / COMMENTS |  | APPROVED |

NOT PROTECTIVELY MARKED

**COPYRIGHT:**  
 Reproduced from Ordnance Survey map with the permission of Ordnance Survey on behalf of the controller of Her Majesty's Stationery Office © Crown copyright (2021). All Rights reserved. NNB GenCo Licence: 0100060408



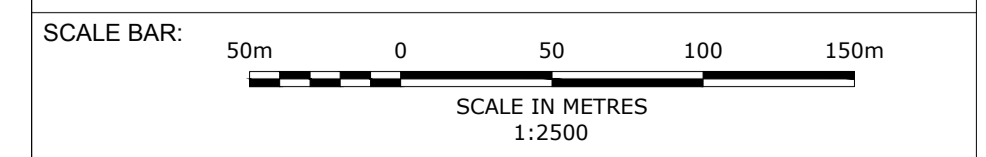
**PROJECT:**  
 SIZEWELL C

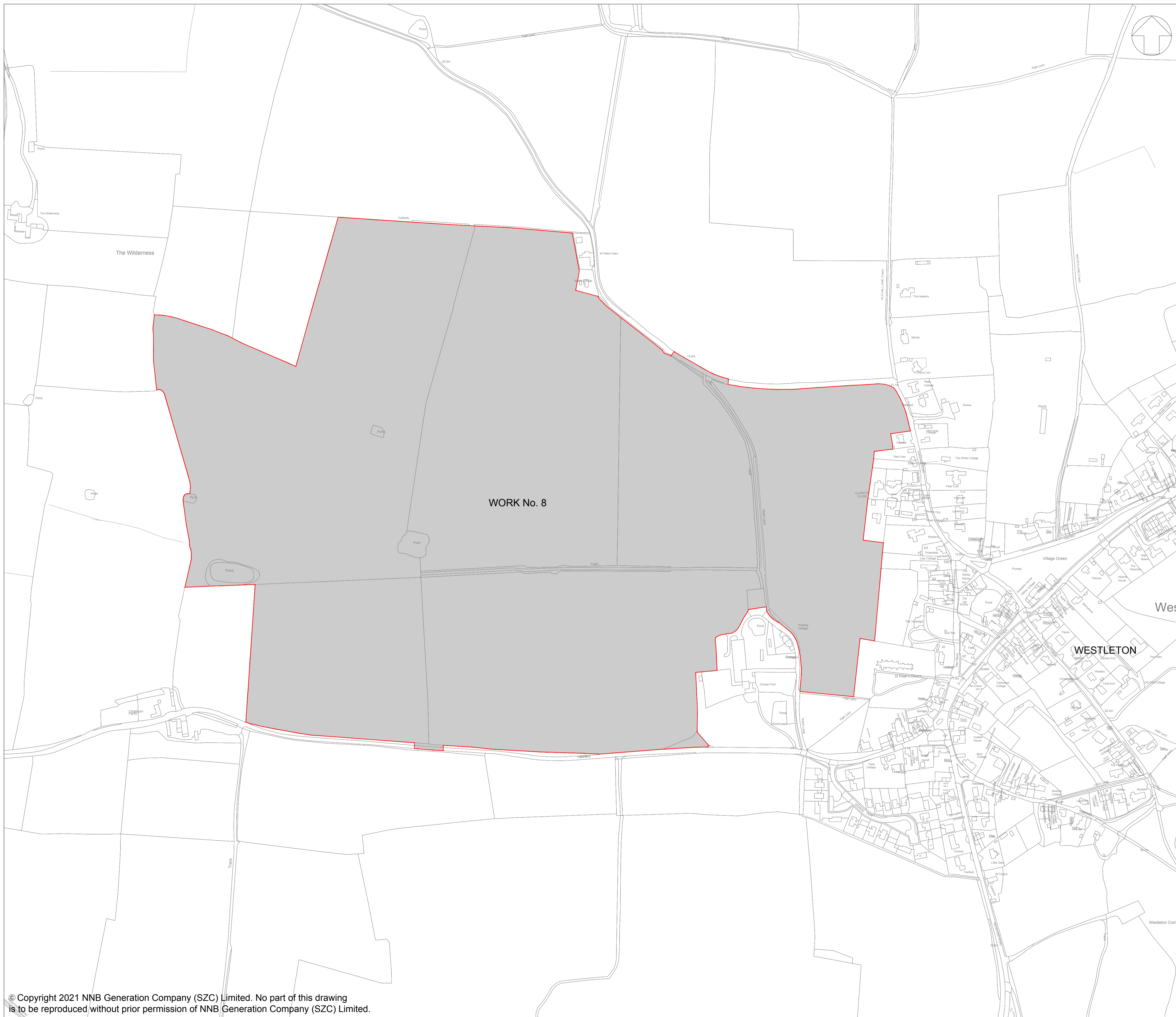
**DOCUMENT:**  
 WORKS PLANS  
 REGULATION 5(2)(j)

**DRAWING TITLE:**  
 FEN MEADOW - BENHALL  
 WORKS PLANS - SHEET 13 OF 28

**DRAWING NO:** SZ/WP/16 **REVISION:** 02

**DATE:** JAN 2021 **DRAWN:** SB **SCALE:** 1:2500@A1





**NOTES:**

1. ORDNANCE SURVEY MASTERMAP DATA ADOPTED AS DRAWING BACKGROUND DATA.

**KEY:**

- ORDER LIMITS
- WORK No. 8

|          |          |               |    |  |          |
|----------|----------|---------------|----|--|----------|
| 02       | JAN 2021 | SB            | NP | PROPOSED CHANGES TO DCO APPLICATION - JANUARY 2021 | SZC C6   |
| 01       | FEB 2020 | SB            | NP | DCO SUBMISSION                                     | SZC C6   |
| REVISION | DATE     | DRAWN/CHECKED |    | REASONS FOR REVISION / COMMENTS                    | APPROVED |

NOT PROTECTIVELY MARKED

**COPYRIGHT:**  
 Reproduced from Ordnance Survey map with the permission of Ordnance Survey on behalf of the controller of Her Majesty's Stationery Office © Crown copyright (2021). All Rights reserved. NNB GenCo Licence: 0100060408



**PROJECT:**  
 SIZEWELL C

**DOCUMENT:**  
 WORKS PLANS  
 REGULATION 5(2)(j)

**DRAWING TITLE:**  
 MARSH HARRIER HABITAT  
 WORKS PLANS - SHEET 14 OF 28

**DRAWING NO:** SZ/WP/17 **REVISION:** 02

**DATE:** JAN 2021 **DRAWN:** SB **SCALE:** 1:2500@A1

